

Phase I Environmental Site Assessment

Site Location:

Yellowstone Drive
City of Marshfield
Wood County, Wisconsin

April 25, 2023

Prepared for:

City of Marshfield

Prepared by:

Cedar Corporation
604 Wilson Avenue
Menomonie, WI 54751

Cedar Corporation Project Number: M0858-013



Signature And Environmental Professional Statement

Phase I Environmental Site Assessment

207 W 6th Street
Marshfield, WI

We have the specific qualifications based on education, training, and experience to assess a property of nature, history, setting of the subject property, we have developed and performed all appropriate inquiries in conformance with the standards and practices set forth in 40 CFR Part 312. We declare that, to the best of our professional knowledge and belief, we meet the definition of Environmental Professional as defined in 40 CFR 312.10. We have developed and performed all appropriate inquiries in conformance with the standards and practices set forth in 40 CFR Part 312.3238.

Prepared By:

Renee Sletten
Environmental Specialist

Reviewed By:

Matthew A. Taylor, P.G.
Senior Geologist

Table of Contents

- Signature And Environmental Professional Statement i
- Table of Contents ii
- List of Acronyms iv
- Executive Summary v
- 1.0 Introduction 6
 - 1.1 Purpose..... 6
 - 1.2 Detailed Scope of Services 6
 - 1.3 Significant Assumptions 7
 - 1.4 Limitations and Exceptions 7
 - 1.5 Special Terms and Conditions 8
 - 1.6 User Reliance..... 8
 - 1.7 Data Gaps and Data Failure..... 8
- 2.0 Subject Property Description 10
 - 2.1 Location and Legal Description 10
 - 2.2 Subject Property and Vicinity General Characteristics 10
 - 2.3 Current Use of the Subject Property..... 11
 - 2.4 Descriptions of Structures, Roads, Other Improvements 11
 - 2.5 Current Uses of Adjoining Properties 11
- 3.0 User Provided Information 12
 - 3.1 Title Records..... 12
 - 3.2 Environmental Liens or Activity & Use Limitations..... 12
 - 3.3 Specialized Information..... 12
 - 3.4 Commonly Known or Reasonably Ascertainable Information..... 13
 - 3.5 Valuation Reduction for Environmental Issues..... 13
 - 3.6 Owner, Property Manager, and Occupant Information 13
 - 3.8 Other 13
- 4.0 Records Review 14
 - 4.1 Standard Environmental Record Sources 14
 - 4.2 Listings Associated with the Subject Property 14
 - 4.3 Listings Associated with Surrounding Sites..... 14
 - 4.3.1 Adjoining Properties..... 15
 - 4.3.2 Surrounding Area Properties..... 15
 - 4.4 Unmapped Site Summary 16
 - 4.5 Additional Environmental Record Sources 16
 - 4.6 Physical Setting Sources 16
 - 4.6.1 Subject Property Topography..... 16
 - 4.6.2 Bedrock Geology 16
 - 4.6.3 Hydrology 16

4.6.4	Soils	16
4.7	Historical Use Information on the Subject Property & Adjoining Properties	17
5.0	Site Reconnaissance	18
5.1	Methodology and Limiting Conditions.....	18
5.2	General Site Setting.....	18
5.3	Exterior Observations.....	18
5.4	Interior Observations	19
6.0	Interviews.....	20
6.1	Interviews with Owner, Site Manager, and Occupants	20
6.2	Interviews with Local Government Officials	20
6.3	Interviews with Others.....	20
7.0	Findings	21
8.0	Opinions	22
9.0	Conclusions	23
10.0	Deviations.....	24
11.0	Additional (Non-Scope) Services	25
11.1	Asbestos-Containing Building Materials	25
11.2	Floodplains.....	25
11.3	Wetlands.....	25
11.4	Radon.....	25
11.5	Lead-Based Paint	25
	References.....	27
	Qualifications of Professionals	28

Figures:

Figure 1 – Subject Property Location

Figure 2 – Project Location Map

Appendices:

Appendix A – Photographs

Appendix B – Historical Research Documentation

Appendix C – Regulatory Records Documentation

List of Acronyms

AAI	All Appropriate Inquiries
ACM	Asbestos-Containing Material
AST	Above Ground Storage Tank
ASTM	American Society for Testing and Materials
AUL	Activity Use Limitation
BRRTS	Bureau for Remediation and Redevelopment Tracking System
Cedar	Cedar Corporation
CERCLA	Comprehensive Environmental Response, Compensation, and Liability Act
CERCLIS	Comprehensive Environmental Response, Compensation, and Liability Information System
CFR	Code of Federal Regulations
CREC	Controlled Recognized Environmental Condition
CRS	Closed Remediation Sites
DATCP	Department of Agriculture, Trade, and Consumer Protection
EDR	Environmental Data Resources
ERP	Environmental Repair Program
FEMA	Federal Emergency Management Agency
ft bgs	Feet Below Ground Surface
GIS	Geographic Information Systems
HREC	Historic Recognized Environmental Condition
LAST	Leaking Above-Ground Storage Tank
LBP	Lead-Based Paint
LUST	Leaking Underground Storage Tank
msl	Mean Sea Level
Non-Gen/NLR	Non-Generator
PCB	Polychlorinated Biphenyls
Phase I ESA	Phase I Environmental Site Assessment
PVOC	Petroleum Volatile Organic Compound
RCRA	Resource Conservation and Recovery Act
REC	Recognized Environmental Concern
SHWIMS	Solid and Hazardous Waste Information Management System
U.S. EPA	United States Environmental Protection Agency
USDA	United States Department of Agriculture
USGS	United States Geological Survey
UST	Underground Storage Tank
VSQG	Very Small Quantity Generator
WDNR	Wisconsin Department of Natural Resources
WI WRRSER	Wisconsin Remedial Response Site Evaluation Report

Executive Summary

Cedar Corporation (Cedar) has performed a Phase I Environmental Site Assessment (Phase I ESA) in general conformance with the scope and limitations of American Society for Testing and Materials (ASTM) Practice E1527-21 of the real estate parcels located along Yellowstone Drive, within the City of Marshfield, Wood County, Wisconsin, (Subject Property). Any exceptions to, or deletions from this practice are described in **Section 10: Deviations**.

The Subject Property (area that is to be developed) consists of two (2) parcels totaling approximately 145 acres. The Subject Property currently exists under the City of Marshfield Tax Parcel Identification Numbers: 3307086 and 3307091. The Subject Property is currently owned by City of Marshfield. Subject Property is located within an industrial, residential, and undeveloped landscape. Both parcels of the Subject Property owned by the City of Marshfield were developed as agricultural fields.

Other properties near the Subject Property were evaluated for their potential to negatively impact the Subject Property. Based on distance, groundwater gradient, topography, remediation, and documentation through assessments, these identified properties are not expected to have a negative impact to the Subject Property. This does not eliminate the uncertainty regarding the potential that additional migrating hazardous substances may be an issue in the future.

This assessment has revealed no evidence of a REC, HREC, or *de minimis* conditions with the Subject Property.

The results of this study are based upon the professional interpretation of information available to Cedar during the time and budget constraints of this assessment. Cedar has considered that the information provided by the cited references is complete and correct. Cedar does not warrant that this assessment represents an exhaustive study of all possible environmental concerns at the Subject Property. The items investigated as part of this study represent the most likely sources of RECs and are consequently believed to address the needs of the User, City of Marshfield at this time. The Phase I ESA was completed to fulfill the environmental due diligence requirements of the Users named on this assessment's cover.

1.0 Introduction

Cedar Corporation (Cedar) has completed this Phase I Environmental Site Assessment (Phase I ESA), located along Yellowstone Drive, within the City of Marshfield, Wood County, Wisconsin (Subject Property) for City of Marshfield (User) as part of a proposed expansion of their Industrial Park. The purpose, scope, assumptions, limitations, special terms and user reliance are discussed below.

1.1 Purpose

This Phase I ESA has been completed following the good commercial and customary practice for conducting an environmental site assessment of commercial real estate with respect to the range of contaminants within the scope of the Comprehensive Environmental Response, Compensation and Liability Act (CERCLA) and petroleum products. This assessment is intended to allow a user to satisfy one (1) of the requirements to qualify for the innocent landowner, contiguous property owner, or bona fide prospective purchaser limitations to CERCLA liability. This assessment has been prepared in general accordance with the American Society for Testing and Materials (ASTM) E1527-21 standards and is therefore considered to constitute “all appropriate inquiry” as defined in 40 Code of Federal Regulations (CFR) Part 312.

The goal of this assessment is to identify environmental conditions including Recognized Environmental Conditions (RECs), Historical RECs (HRECs), Controlled RECs (CRECs), and *de minimis* conditions being present or the likely presence of any hazardous substances or petroleum products on the Subject Property under conditions that indicate an existing release, a past release, or a material threat of release of hazardous substances or petroleum products into structures on the Subject Property or into the ground, groundwater, or surface water of the Subject Property. A REC is not intended to include *de minimis* conditions that would generally be considered to not represent a threat to human health or the environment, and if brought to the attention of regulating agencies would not result in enforcement action.

1.2 Detailed Scope of Services

The standard scope of services that Cedar used to complete this assessment and determine if any RECs were identified in connection with the Subject Property included: a visual inspection of the Subject Property and surrounding properties; interviews with individuals having knowledge of the Subject Property and its history; review of readily available environmental records; review of readily available historic information (Sanborn® fire insurance maps depicting the Subject Property/adjoining properties, historic aerial photographs); and, review of standard physical setting resources.



In general, the scope of services was completed in general compliance with the ASTM Standard Practice E1527-21, and the U.S. Environmental Protection Agency (U.S. EPA) All Appropriate Inquiries under 40 CFR Part 312. Any deviations from these standards are described in **Section 10: Deviations**.

1.3 Significant Assumptions

In preparation of this assessment, Cedar has relied upon the information presented in interviews and recorded in government documents and databases to be accurate. We did not attempt to independently verify the information obtained to be accurate or complete. To the extent that conclusions made in this assessment rely on the information obtained, Cedar assumes no responsibility for any information or condition that was withheld, misrepresented, concealed, or not disclosed or made available to Cedar.

1.4 Limitations and Exceptions

In preparing this assessment, Cedar's professional services were provided in a manner consistent with that level of skill, care and judgment ordinarily exercised by similar professionals providing services in this locality under similar conditions, all as measured as of the time Cedar's services were rendered. The findings, opinions, conclusions, analysis, and recommendations presented herein constitute the professional opinions of Cedar. These opinions are based upon the prevailing and accepted hydrogeologic, scientific, engineering, and environmental consulting professional practices in this locality, all as measured as of the time Cedar's services were rendered. No other warranty or guarantee, express or implied, is made as to Cedar's findings, opinions, conclusions, and recommendations included in this assessment.

Information provided to Cedar by individuals familiar and/or associated with the property and/or facility or adjacent land parcels and/or facilities has been accepted by Cedar in good faith and is assumed to be accurate. Similarly, information provided to Cedar by database search services or governmental or regulatory records, or databases, has been accepted by Cedar in good faith and is assumed accurate. User has neither requested nor paid Cedar to independently verify the truthfulness, accuracy, or completeness of the information provided to Cedar by database search services, governmental or regulatory records or databases, or by individuals. Cedar assumes no responsibility for and provides no certification, warranty, or guarantee of the truthfulness, validity, accuracy, or completeness of governmental or regulatory records or databases, database search services, or information provided by others to Cedar.

The information reported herein may trigger for the User certain obligations pursuant to local, state, or federal ordinances, laws, rules, or regulations to report the discovery of environmental



releases or conditions to local, state, or federal regulatory or governmental authorities or to take other action. The User has not requested, and Cedar has not provided herein any advice, recommendation, or conclusion regarding the reportable nature of any of the findings or observations described herein. The User is advised to seek the advice of legal counsel to determine User's obligations should environmental releases or conditions be noted herein.

The scope of work reflected in this assessment was approved by the User and has inherent limitations regarding the amount of data or evidence collected. Because professional judgments incorporated into this assessment are based on limited evidence, there is inherent uncertainty in the conclusions drawn and reported herein. The User has, after consultation, approved the level of effort for Cedar to undertake and, therefore, has determined the corresponding degree of uncertainty as acceptable for User's purposes.

1.5 Special Terms and Conditions

There were no special terms and conditions between City of Marshfield, the Client/User, and Cedar.

1.6 User Reliance

This assessment was prepared for the exclusive use of Users and not for use or reliance by any third party. Any third party necessarily has different interests, purposes, concerns, and motives than the Users with regard to this report or assessment. Therefore, use of this report by any third party is expressly prohibited without the joint written authorization of the Users and Cedar, which shall necessarily include the precondition that the third-party agree to accept Cedar's "Terms and Conditions of Agreement," including the limitation of liability and indemnification protections.

This assessment is intended to be presented and reproduced only in its entirety, complete with all supporting data, assumptions, limitations, and, if applicable, recommendations. This report shall not be used by Users or any party in any form other than its entirety, and all abridged or altered versions are prohibited.

1.7 Data Gaps and Data Failure

Data gaps occur when, despite good faith efforts, the consultant is unable to identify information required to satisfy objectives of the assessment. Data gaps may result from incompleteness in any of the activities required by the Phase I ESA Standard. The Phase I ESA Standard requires that data gaps be identified in the report when they significantly impact the ability of the consultant to identify RECs at the target property. Limiting Conditions identified in this report are not considered to significantly impact our ability to satisfy the objectives of this



assessment. Data failure is one type of data gap. According to ASTM E1527-21, data failure occurs when all of the standard historical sources that are reasonably ascertainable and likely to be useful have been reviewed and yet the objectives have not been met. Pursuant to ASTM E1527-21, historical sources are required to document property use back to the property's first developed use or back to 1940, whichever is earlier, or periods of five years or greater.

2.0 Subject Property Description

Cedar reviewed several sources to describe the location, legal description, general site characteristics, current uses, and improvements on the Subject Property. The results from this search are listed below.

2.1 Location and Legal Description

The Subject Property consists of two (2) parcels within the City of Marshfield, Wood County, Wisconsin within an industrial, residential, and undeveloped landscape. Parcel #3307086 is in the Northeast $\frac{1}{4}$ of the Southwest $\frac{1}{4}$, Section 15, Township 25 North, Range 3 East, and Parcel #3307091 is in the Northwest $\frac{1}{4}$ of the Northeast $\frac{1}{4}$, Section 22, Township 25 North, Range 3 East, City of Marshfield, Wood County, Wisconsin (**Figure 1: Subject Property Location**).

The Wood County Public Access database names the summary legal description for the Subject Property as:

Parcel: 3307086

Property address: Yellowstone Drive
 Marshfield, WI 54449

Parcel owner: City of Marshfield

“S15 T25N R3E LOT 1, WCCSM #11118, BNG NE SW & NW SE & PRT SW SE & SE SW”.

Parcel: 3307091

Property address: Yellowstone Drive
 Marshfield, WI 54449

Parcel owner: City of Marshfield

“S22 T25N R3E LOT 1, WOOD CO CSM #9217, BNG PRT OF THE N $\frac{1}{2}$ OF THE NW $\frac{1}{4}$, & PRT OF THE NW NE, EXC WCCSM #10087”. (Note Subject Property is part of this legal description)

2.2 Subject Property and Vicinity General Characteristics

The Subject Property totals approximately 148.5 acres in size with portions to the north and south of Yellowstone Drive. It is part of the City’s Tax Incremental District 12 and is zoned GI – General Industrial. Development in the vicinity of the Subject Property includes agricultural, industrial, and research uses.



2.3 Current Use of the Subject Property

The Subject Property is developed as agricultural fields, owned by the City of Marshfield. There is a retention pond on both parcels. The Subject Property is currently used by USDA Agricultural Research Service-Institute for Environmentally Integrated Dairy Management and Agricultural Research Station for the University of Wisconsin-Madison.

2.4 Descriptions of Structures, Roads, Other Improvements

There are no buildings located on the Subject Property.

The Subject Property is accessible from Yellowstone Drive.

2.5 Current Uses of Adjoining Properties

The adjoining land use is as follows:

- Agricultural fields and wetland areas to the north,
- Residential properties and undeveloped (wetlands) land to the east,
- Industrial businesses and University buildings to the west,
- Industrial (Mathy Construction Company) and railroad to the south.

3.0 User Provided Information

User provided information is intended to help identify the possibility of RECs in connection with the target property. According to ASTM E1527-21 and the U.S. EPA Standards and Practices for *All Appropriate Inquiries* (AAI) (40 CFR Part 312), certain items should be researched by the user, and the results of such inquiries be provided to the Environmental Professional. The responsibility for qualifying for CERCLA limited liability protection by conducting the inquiries ultimately rests with the user and providing the information to the Environmental Professional. When not provided, the missing information must be considered as a possible data gap. Information required to be provided by the user includes:

- Research into the existence of environmental cleanup liens and Activity and Use Limitations
- Any specialized knowledge or experience of the "user"
- Commonly known or reasonably ascertainable information about the property
- Relationship of the purchase price to fair market value, and
- The degree of obviousness of the presence or likely presence of contamination. The user, as defined by ASTM E1527-21, is the party seeking to use Practice E1527-21 to complete an environmental site assessment of the target property. A user may include, without limitation, a potential purchaser of property, a potential tenant of property, an owner of property, a lender, or a property manager.

Cedar requested the Users to provide any records pertaining to the Subject Property which include titles, specialized information, reasonably ascertainable information, valuation reduction, and property owner/occupant information. The information received was reviewed and discussed below (reference **Appendix D – User Provided Information**).

3.1 Title Records

There were no title records provided by the Users for review.

3.2 Environmental Liens or Activity & Use Limitations

No environmental liens or activity and use limitations are known to be in place or affecting the Subject Property or were provided to Cedar during completion of this assessment.

3.3 Specialized Information

Cedar was provided no specialized information as part of this assessment.



3.4 Commonly Known or Reasonably Ascertainable Information

The Users were only aware of the site being used for agriculture. The Users were unaware of any residual soil and groundwater contamination onsite.

3.5 Valuation Reduction for Environmental Issues

The Users indicated the purchase price reflects fair market value for the Subject Property.

3.6 Owner, Property Manager, and Occupant Information

The Subject Property consists of two (2) separate tax parcels. The Subject Property is currently owned by City of Marshfield (Parcel #3007086 and Parcel #3007091). The Subject Property owned by the City of Marshfield was developed as agricultural fields. A property representative was present during the site reconnaissance.

3.7 Reason for Performing the Phase I ESA

The Phase I ESA was completed to fulfill the environmental due diligence requirements of the User(s) named on the assessment's cover as part of a real estate transaction.

3.8 Other

The User provided Cedar with no additional information for the property.

4.0 Records Review

Cedar performed a records review of the Subject Property, adjoining properties, and surrounding properties. A computerized database search report obtained from Environmental Data Resources (EDR), was reviewed regarding solid and hazardous waste management, emergency response, chemical spills, underground storage tanks (USTs), and leaking underground storage tanks (LUSTs) to determine, at a minimum, whether the Subject Property or neighboring facilities: (1) are under investigation for violation of any environmental laws, regulations, or standards; (2) are listed on any environmental databases, including the CERCLA, Resource Conservation and Recovery Act (RCRA), UST notification lists, disposal sites, etc.; and (3) whether the facility has been the subject of any reported violations or complaints. Each standard database was searched to at least the approximate minimum search distance as identified in ASTM E1527-21.

The results of the records review are described below.

4.1 Standard Environmental Record Sources

The report provided by EDR was reviewed to determine if any of the listings were associated with the Subject Property or surrounding areas. A copy of the EDR report is presented in **Appendix C: Regulatory Records Documentation**.

4.2 Listings Associated with the Subject Property

There are no listings associated with the Subject Property.

4.3 Listings Associated with Surrounding Sites

There were 10 listings identified in the EDR Report as being associated with surrounding sites within the minimum search distances.

The 10 surrounding properties were identified within the following databases:

- Wisconsin Environmental Repair Property (WI ERP)
- LUST
- Leaking Aboveground Storage Tank (LAST)
- UST
- Aboveground Storage Tank (AST)
- RCRA
- Landfills/Solid Waste Facilities

A summary of the regulatory records review information obtained from the database report is presented in **Appendix C – Regulatory Records Documentation**.

Summary of Standard Regulatory Records Review

Based on geographic location, distance, hydraulic gradient, and listing type, 8 of the 10 properties can be ruled out for having an environmental impact on the Subject Property. Properties identified below warranted further discussion based on their geographic location, distance, hydraulic gradient and/or listing type.

4.3.1 Adjoining Properties

2603 Yellowstone Drive, Marshfield, WI

Located southerly adjoining to the west side of the northern parcel of the Subject Property, is the UW-Marshfield Agricultural Research Station South Campus property at 2603 Yellowstone Drive, Marshfield, Wisconsin (note the site address is shown as 2611 E 29th St in the storage tank database and 3896 Yellowstone Dr in the LUST and RCRA databases).

- The property is listed in the storage tank, LUST databases, and RCRA database.
 - 400-gal and 500-gal fuel oil USTs were removed in May 1990 and 500-gal gasoline UST was removed in April 1992. A 500-gal diesel fuel and a 500-gal gasoline ASTs are shown as 'in use' (Note: the registered storage tank listings do not show up in the EDR report).
 - A release of diesel fuel was reported in June 1990 and of gasoline in April 1992, coinciding with UST removals.
 - Both releases underwent investigations resulting in the two cases receiving case closure in May 2001.
 - Very small quantity generator of hazardous wastes (see EDR report for list). No violations or releases associated with the listing.

2601 S Galvin Ave, Marshfield, WI

Located westerly adjoining to the northern parcel, Packaging Corporation of America – Marshfield facility at 2602 S Galvin Ave.

- The property is listed in the RCRA database.
 - Very small quantity generator of hazardous waste, no violations or releases associated with the listing.

4.3.2 Surrounding Area Properties

In addition to the above discussed adjoining property listings, 9 other sites within their respective ASTM/AAI search distances are shown in the EDR report. The listings include 1 landfill/solid waste facility, 1 Environmental Repair Program site, 5 LUST sites, and 1 Leaking Aboveground Storage Tank (LAST) sites. All sites with known releases to the environment (ERP, LAST, LUST) have received case closure from the state with no known or suspected impact(s) to the Subject Property.

4.4 Unmapped Site Summary

Unmapped Sites are properties for which a geographic location cannot be pinpointed because of insufficient information on the address. There are no unmapped sites in the EDR report.

4.5 Additional Environmental Record Sources

Department of Agriculture, Trade, and Consumer Protection (DATCP): The DATCP storage tank database was accessed on April 12, 2023, for information regarding storage tanks at the Subject Property or adjoining properties. The five storage tanks associated with the UW-Marshfield Agricultural Research Station South Campus property at 2603 Yellowstone Drive (2611 Yellowstone Dr in the database) were not included in the EDR report. A copy of the registry information for these tanks is included following the EDR report in **Appendix C: Regulatory Records Documentation**.

No additional environmental record sources were consulted or reviewed as part of this assessment.

4.6 Physical Setting Sources

In order to review and describe the physical setting of the Subject Property, Cedar reviewed the United States Geological Survey (USGS) 7.5 Minute Topographic Quadrangle the Subject Property is located on, readily available geologic and hydrologic maps, and a review of the United States Department of Agriculture (USDA) Web Soil Survey.

4.6.1 Subject Property Topography

In general, the topography of the Subject Property is generally easterly dipping, with an approximate elevation around 1,222-1,252-feet above mean sea level (MSL) as indicated in **Figure 1 - Subject Property Location**.

4.6.2 Bedrock Geology

According to the Bedrock Geology of Wood Co. WI (Brown and Greenberg, 1986) the bedrock underlying the Subject Property consists of biotite granite and granodiorite.

4.6.3 Hydrology

According to the Water Table Elevation Irrigable Lands Inventory of Wood Co. (Lippelt, 1981), the approximate groundwater elevation of the Subject Property is 1,220 feet MSL.

4.6.4 Soils

The *USDA Soil Survey Web Soil Survey* for the Subject Property indicates that the soil types at



the Subject Property are Mann silt loam, Marshfield silt loam, or Withee silt loam.

4.7 Historical Use Information on the Subject Property & Adjoining Properties

To determine the historical use of the Subject Property and adjoining properties, Cedar reviewed historic aerial photographs obtained from EDR for the years: 1938, 1951, 1976, 1980, 1992, 1998, 2002, 2008, 2015, and 2020 (reference **Appendix B: Historical Research Documentation**). Sanborn maps and historic topographic maps, if available, were reviewed.

From the historical aerial information reviewed, the Subject Property has had use as agricultural land from ≤ 1938 to present. The pond on the northeastern side of the Subject Property first shows up on the 1976 aerial photograph. The storm water pond on the east end of the southern parcel shows up on the 2015 aerial photograph. No other significant changes are visible.

The surrounding properties are noted to have agricultural use except for the southerly adjoining UW-Marshfield Agricultural Research Station South Campus and westerly adjoining County Asylum facility from < 1938 through the early 1990s. Construction of the PCO Urethane facility is visible on the 2002 aerial photograph. The Innovative Machine Specialists facility is visible on the 2008 aerial photograph. Residential development to the northeastern side of the north parcel and the Mathy Construction Co facility along the south side of the southern parcel are visible on the 2015 aerial photograph. The Packaging Corporation of America facility is first visible on the 2020 aerial photograph.

Historic Quadrangles: Historic Quadrangles were reviewed for the Subject Property for the following years: 1954, 1979, 2010, 2015, and 2022. The Subject Property is depicted with no structures on all topographic maps reviewed.

Sanborn Fire Insurance Maps: Sanborn Fire Insurance Maps were verified to have not been produced for the Subject Property and surrounding area.

5.0 Site Reconnaissance

Cedar staff performed a site visit to visually inspect the Subject Property, adjoining properties, and surrounding properties. Limitations, site setting, exterior, and interior observations are discussed below.

5.1 Methodology and Limiting Conditions

A visual reconnaissance of the Subject Property was completed by Cedar staff on April 3, 2023. At the time of the site reconnaissance, the Subject Property was partially snow covered, limiting the ability to identify ground structures.

5.2 General Site Setting

The Subject Property is located within the City of Marshfield, Wood County, Wisconsin. The Subject Property is east of State Highway 13 (E Veterans Parkway) between South Mallard Avenue and Stadt Road (reference **Figure 2 – Project Location Map**). Surrounding land use consists of industrial, residential, and undeveloped property use.

5.3 Exterior Observations

The Subject Property consists of two parcels located east of State Highway 13 (E Veterans Parkway) between South Mallard Avenue and Stadt Road. The site reconnaissance was completed from Yellowstone Drive, and any plowed/cleared roads surrounding the property.

Listed below are additional observations made during the Subject Property reconnaissance:

- There are no existing structures on the property.
- There are two retention ponds located on the east side of both the parcels north and south of Yellowstone Drive.
- Four, approximately 2-foot diameter black poly corrugated risers were noted in the middle of the northern parcel. These are reported to be access points to drain tile beneath the fields to allow sampling of the collected waters.
- There are various areas fenced in around the Subject Property.
- No unidentified containers or hazardous substances were observed on the exterior during the site visit, and none were reported during the interviews.
- There were no odors observed, nor were there any pits, liquids, or stressed vegetation observed.

The ASTM Practice E1527-21 does not include any testing or sampling of materials. The practice does, however, state that electrical equipment known to contain PCBs or likely to contain PCBs



shall be described in the assessment to the extent visually or physically observed or identified from the interviews or records review.

5.4 Interior Observations

There are no structures on the Subject Property.

6.0 Interviews

Cedar performed interviews with Subject Property owners, site managers, occupants, local government officials, and any other pertinent individuals. Information from those interviews is listed below.

6.1 Interviews with Owner, Site Manager, and Occupants

Tom Turchi, property representative and Public Works Director (Parcels #3307086 and #3307091) was interviewed in person on April 3, 2022, to provide information about the use and history of the Subject Property. Mr. Turchi mentioned the property has never had any structures on it, and it has been used as agricultural fields since he started working for the City of Marshfield. Mr. Turchi indicated that he was unaware of any releases at the Subject Property or any surrounding properties. Mr. Turchi also confirmed with staff at the UW Extension that the corrugated poly risers observed in the middle of the northern parcel were access points to sample water in drain tile that runs beneath the fields.

6.2 Interviews with Local Government Officials

See section 6.1 above.

6.3 Interviews with Others

No other parties were interviewed during completion of this assessment.

7.0 Findings

Based on the historical research, interviews, and documentation reviewed during completion of this Phase I ESA, the following summarizes Cedar's findings:

Subject Property

- The Subject Property is located along Yellowstone Drive, City of Marshfield, Wood County, Wisconsin, and consists of 145.8 acres of agricultural fields owned by City of Marshfield.
 - There were no indication of tanks, spills, or releases of any kind on the Subject Property.
 - Past use of the Subject Property includes agricultural cropland dating back to at least 1938.

Adjoining Properties

- The UW-Marshfield Agricultural Research Station property, located southwesterly adjoining to the northern parcel of the Subject property, was identified in the EDR report as being listed in the storage tank, LUST, and RCRA databases. There are no known impacts to the Subject Property from this site.
- The Packaging Corporation of America property, located to the west of the northern parcel, is listed in the RCRA database as a hazardous waste generator. There are no releases associated with the listing.

Surrounding Properties

- None of the listed surrounding sites are known or suspected of having impacted the Subject Property.

8.0 Opinions

Listed below are the opinions of the Environmental Professional:

No RECs, CRECs, HRECs, or de minimis conditions were observed or identified as impacting the Subject Property. The Subject Property is not listed in any environmental databases.

Adjoining/Surrounding Properties

A review of the findings within a record search of federal and state databases per the ASTM recommended minimum search distances and additional documentation (where available) revealed no sites that would potentially constitute a REC of significant concern to the subject property and further investigation is not warranted.

Based on observations made during inspection of the Subject Property, review of environmental databases and nearby case files, and review of historical resources, it is the Environmental Professional's opinion there are no RECs impacting the Subject Property. Additionally, it is the Environmental Professional's opinion that there are no CRECs, HRECs, *de minimis* conditions, or significant data gaps affecting the Subject Property. This assessment is not recommending any further investigation given the information identified in this report.

9.0 Conclusions

Cedar has performed a Phase I ESA in general conformance with the scope and limitations of ASTM Practice E1527-21 of the City of Marshfield property along Yellowstone Drive (as described herein), City of Marshfield, Wood County, Wisconsin, known as the Subject Property. Any exceptions to, or deletions from, this practice are described in **Section 10: Deviations** of this report. **This assessment has revealed no evidence of a REC, HREC, or *de minimis* conditions with the Subject Property.**

The results of this study are based upon the professional interpretation of information available to Cedar during the time and budget constraints of this assessment. Cedar has considered that the information provided by the cited references is complete and correct. Cedar does not warrant that this report represents an exhaustive study of all possible environmental concerns at the Subject Property. The items investigated as part of this assessment represent the most likely sources of RECs and are consequently believed to address the User's needs at this time.

10.0 Deviations

Cedar noted no deviations from the ASTM standard during completion of this assessment.

11.0 Additional (Non-Scope) Services

Additional non-scope considerations are environmental conditions in connection with the property that are outside the scope of the Phase I ESA practice. If specifically requested by Client, evaluations of non-scope considerations are discussed further below.

11.1 Asbestos-Containing Building Materials

Asbestos is the name given to a number of naturally occurring, fibrous silicate minerals mined for their useful properties such as thermal insulation, chemical and thermal stability, and high tensile strength.

Cedar was not authorized to conduct an evaluation for the presence of suspect Asbestos-Containing Material (ACM) during this Phase I ESA.

11.2 Floodplains

The Federal Emergency Management Agency (FEMA) publishes Flood Insurance Rate Maps (FIRMS) that identify the Flood Zone for a property.

Cedar was not authorized to conduct an evaluation for floodplains during this Phase I ESA.

11.3 Wetlands

Cedar was provided a wetland delineation report (Star Environmental, 2020) that indicates wetlands are present on the northeastern side of the parcel north of Yellowstone Drive.

11.4 Radon

Radon is a colorless, odorless, naturally occurring, radioactive, inert, gaseous element formed by radioactive decay of radium (Ra) atoms. The US EPA has prepared a map to assist National, State, and local organizations to target their resources and to implement radon resistant building codes.

Cedar was not authorized to conduct an evaluation for radon during this Phase I ESA.

11.5 Lead-Based Paint

Lead was commonly used as a paint additive prior to 1972 due to the improved durability of such lead-based paint (LBP) products. The adverse health effects associated with lead exposure include brain and central nervous system damage, hearing loss, kidney damage, disrupted



blood cell formation, and adverse effects on the reproductive system. Exposure to lead can be particularly harmful to young children, pregnant women, and men and women during their reproductive years. In 1978, the use of LPB was banned completely for consumer products, although such products may still be used for industrial/military applications.

Cedar was not authorized to conduct an evaluation for lead-based paint during this Phase I ESA.

References

- American Society for Testing and Materials, *Standard Practice for Environmental Site Assessments: Phase I Environmental Site Assessment Process, Designation E1527-21*, March 2022.
- Environmental Data Resources, Inc., “The EDR Radius Map Report”, April 10, 2023.
- Environmental Data Resources, Inc., “Certified Sanborn Map Report”, April 10, 2023.
- Environmental Data Resources, Inc., “EDR Environmental Lien and AUL Search 1980”, February 6, 2023.
- Interviews: Mr. Tom Turchi, owner representative.
- Wood County Land Records Portal website accessed Apr. 10, 2023.
- 1938, 1951, 1976, 1980, 1992, 1998, 2002, 2008, 2015, and 2020 Aerial Photographs, USDA, USGS, NHAP, NAPP, or City of Marshfield GIS.
- Bedrock Geology of Wood County, WI, WGNHS, Brown and Greenberg, 1986.
- United States Department of Agriculture Web Soil Survey, Apr. 10, 2023.
- 1954, 1979, 2010, 2015, and 2022 U.S. Geological Survey Topographic Maps, Mar. 29, 2023.
- Water Table Elevation Irrigable Lands Inventory Wood Co., WGNHS, Lippelt, 1981.
- Wisconsin Department of Agriculture, Trade and Consumer Protection (DATCP) Storage Tank Database, April 12, 2023.
- Wetland Delineation Report on the UW Board of Regents & City of Marshfield Property, Star Environmental, Dec. 28, 2020.



Qualifications of Professionals

Renee Sletten, has served as an environmental professional since 2022.

Education:

- University of Wisconsin-Eau Claire, Bachelor of Science, Geology (2021)

Areas of Expertise Include:

- Phase I and II Environmental Site Assessments
- Wisconsin DOT Environmental Reports
- Field sampling of water and soil
- Landfill sampling
- Environmental reporting
- Public and private water supply monitoring

Professional Certifications and Affiliations:

- 40-hour HAZWOPER
- Annual 8-hour Refresher Classes

Employment History:

- 2022 – Present Cedar Corporation



Matthew Taylor, P.G. has served as an environmental professional since 1993.

Education:

- University of Wisconsin-Eau Claire, Bachelor of Science, Geology (1992)

Areas of Expertise Include:

- Phase I and II Environmental Site Assessments
- Site Investigations
- Vapor assessment reports
- Soil management plans
- TSSA documentation
- Lead and asbestos reports
- Hazardous materials reports
- Field sampling of air, water, and soil
- Landfill sampling

Professional Certifications and Affiliations:

- 40-hour HAZWOPER
- Annual 8-hour Refresher Classes
- Asbestos Inspector Certification
- Tank System Site Assessor
- ASTM E1527 Phase 1 ESA for Commercial Real Estate Course

Professional Registrations:

- State of Wisconsin – Professional Geologist

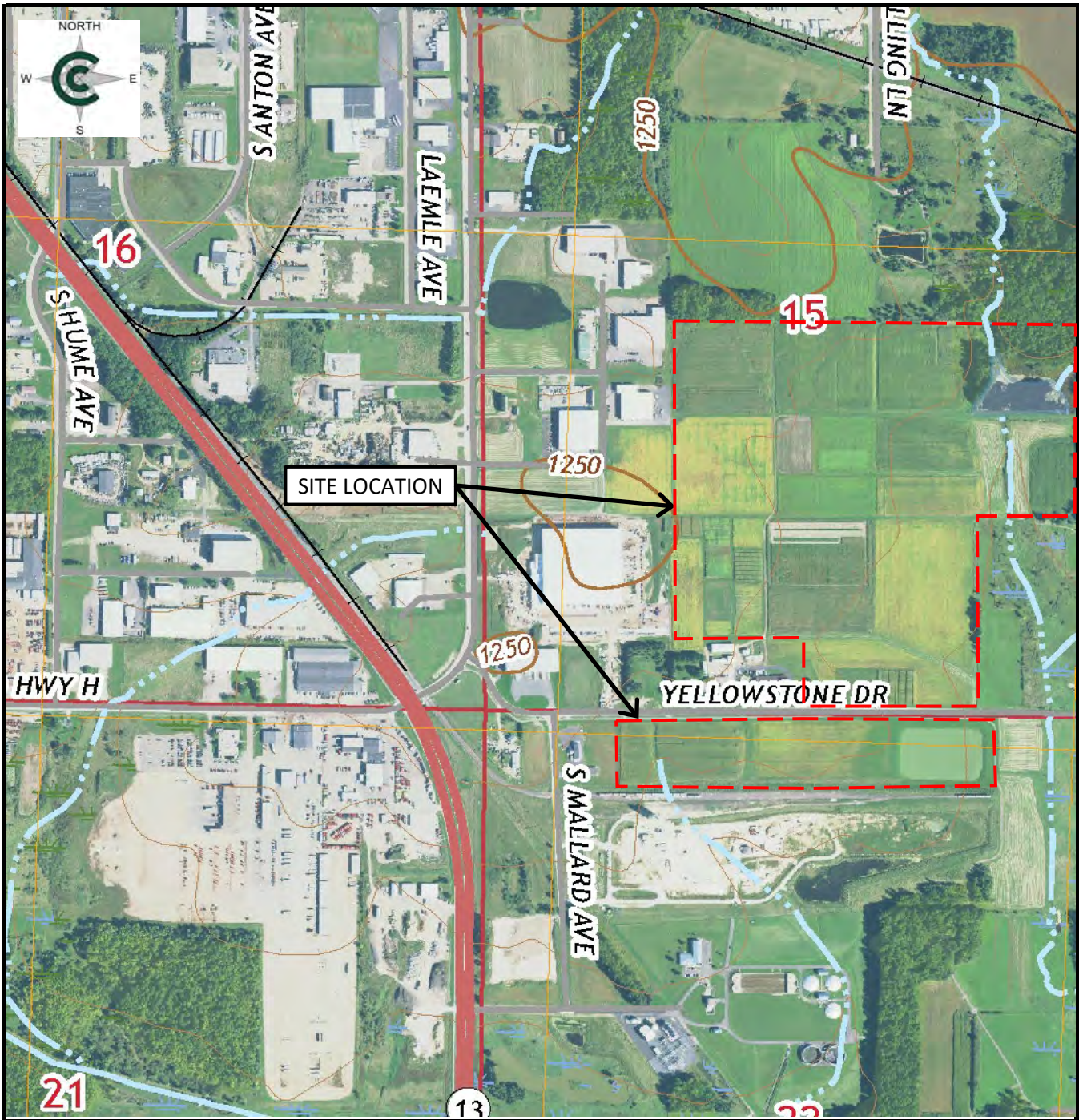
Employment History:

- 1993 – Present Cedar Corporation

Figure(s)

Figure 1 – Subject Property Location

Figure 2 – Project Location Map



LEGEND

MARSHFIELD, WI
 USGS TOPOGRAPHIC QUADRANGLE
 7.5 MINUTE SERIES, 2022

CONTOUR INTERVAL = 10
 PARTS OF SE & SW 1/4 SECTION 15 &
 PARTS OF NE & NW 1/4 SECTION 22
 TOWNSHIP 25 N, RANGE 3 E,
 WOOD COUNTY, WI



Community Infrastructure • Architecture • Environmental Services

SOURCE

USGS

DATE

4/23

SCALE

1"=1000'

SITE LOCATION MAP

City of Marshfield Property
 Yellowstone Drive
 Marshfield, WI

DRAWN BY

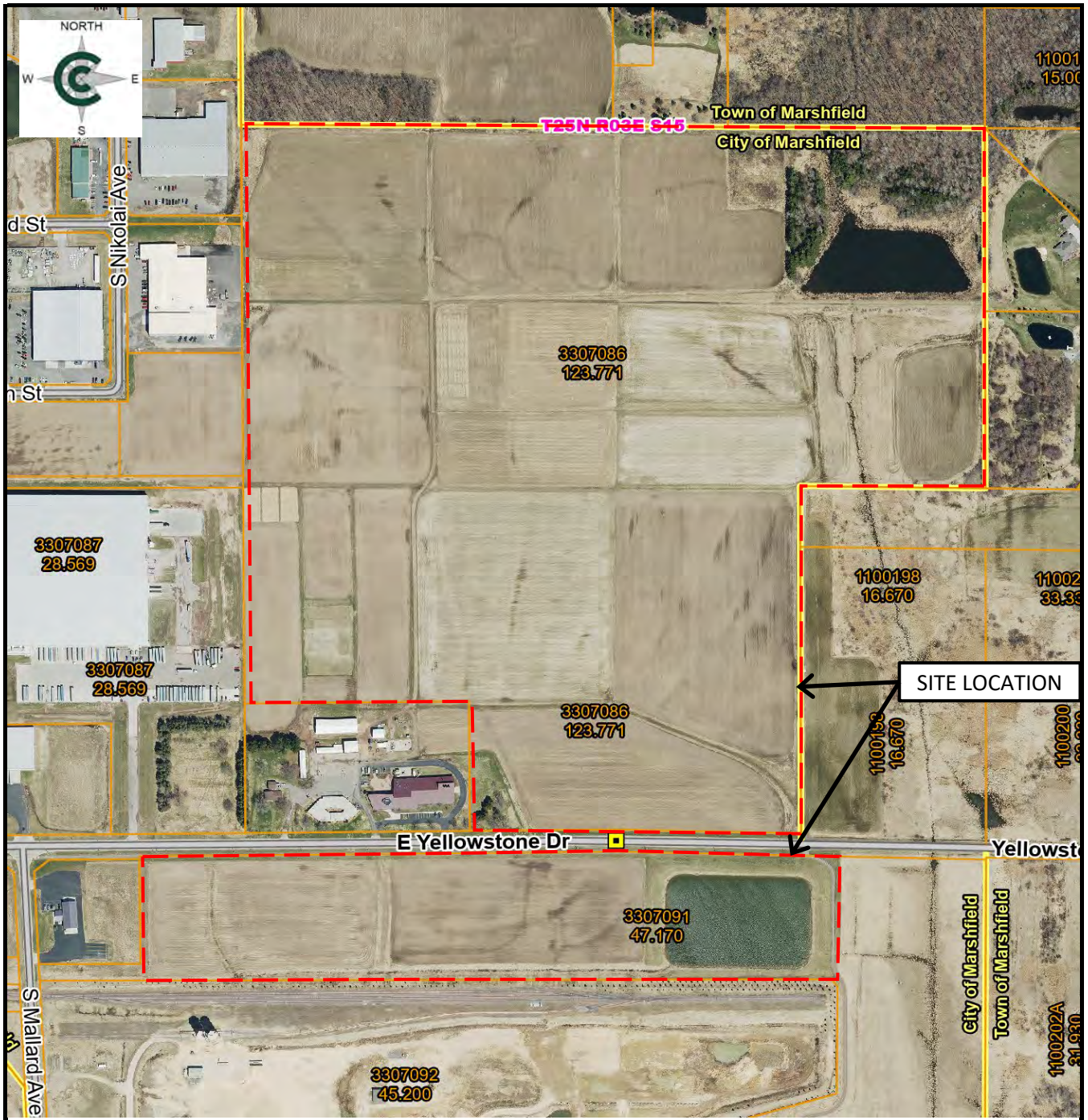
MAT

JOB NO.

M0858-0013

FIGURE

1



LEGEND

WOOD COUNTY GIS

BASE PHOTO: 2020



Community Infrastructure • Architecture • Environmental Services

SOURCE

USGS

DATE

4/23

SCALE

SITE LOCATION MAP

City of Marshfield Property
Yellowstone Drive
Marshfield, WI

DRAWN BY

MAT

JOB NO.

M0858-0013

FIGURE

2

Appendices

Appendix A – Photographs

Client	City of Marshfield
Project	Yellowstone Industrial Park
Prepared By	Cedar Corporation

Project No.	M0858-013
Date	April 3, 2023

Photo No.	Date	
1	April 3, 2023	
Direction Photo Taken		
East		
Description		
Looking east along Yellowstone Drive at the southwest corner of the property.		


Photo No.	Date	
2	April 3, 2023	
Direction Photo Taken		
North		
Description		
Looking north towards the center of the property from the southwest corner.		

Photo No.	Date	
3	April 3, 2023	
Direction Photo Taken		
Northwest		
Description		
<p>Looking northwest towards the western most edge of the property where it shares the border with multiple commercial buildings.</p>		

Photo No.	Date	
4	April 3, 2023	
Direction Photo Taken		
East		
Description		
<p>Gravel road through the property allowing access to the agricultural fields.</p>		


Photo No.	Date	
5	April 3, 2023	
Direction Photo Taken		
Northeast		
Description		
Retention pond located in the northeast corner of the property.		

Photo No.	Date	
6	April 3, 2023	
Direction Photo Taken		
Southwest		
Description		
Looking southwest across subject property from the northeast corner.		


Photo No.	Date	
7	April 3, 2023	
Direction Photo Taken		
East		
Description		
Eastern portion of subject property.		


Photo No.	Date	
8	April 3, 2023	
Direction Photo Taken		
South		
Description		
Looking south across property toward Yellowstone Drive from the north end of property.		


Photo No.	Date	
9	April 3, 2023	
Direction Photo Taken		
North		
Description		
Looking north across property from southeast corner.		

Photo No.	Date	
10	April 3, 2023	
Direction Photo Taken		
West		
Description		
Looking west across property from southeast corner.		

Photo No.	Date	
11	April 3, 2023	
Direction Photo Taken		
West		
Description		
Looking west from the east end of property; parcel located south of Yellowstone Drive.		


Photo No.	Date	
12	April 3, 2023	
Direction Photo Taken		
Southeast		
Description		
Eastern half of subject property south of Yellowstone Drive.		

Photo No.	Date	
13	April 3, 2023	
Direction Photo Taken		
Southwest		
Description		
Western half of property south of Yellowstone Drive.		

Photo No.	Date	
14	April 3, 2023	
Direction Photo Taken		
Southwest		
Description		
Western side of property south of Yellowstone Drive.		



Appendix B – Historical Research Documentation



1938 Aerial Photo – USDA (Approximately Subject Property boundary outlined in red on each photo)



1951 Aerial Photo – USGS



1976 Aerial Photo – USGS



1980 Aerial Photo – NHAP



1992 Aerial Photo – NAPP

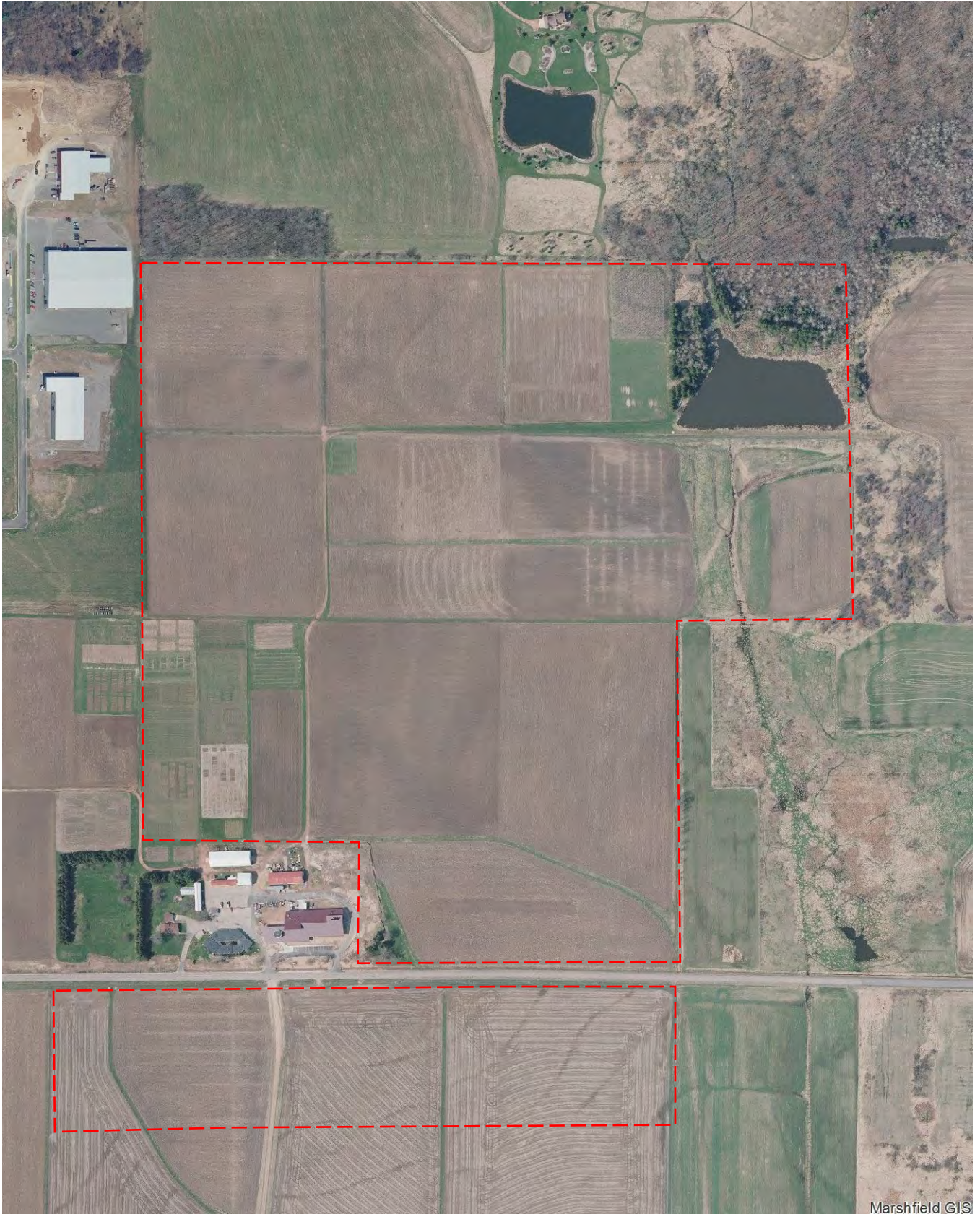


1998 Aerial Photo – USGS



Marshfield GIS

2002 Aerial Photo – City of Marshfield



Marshfield GIS

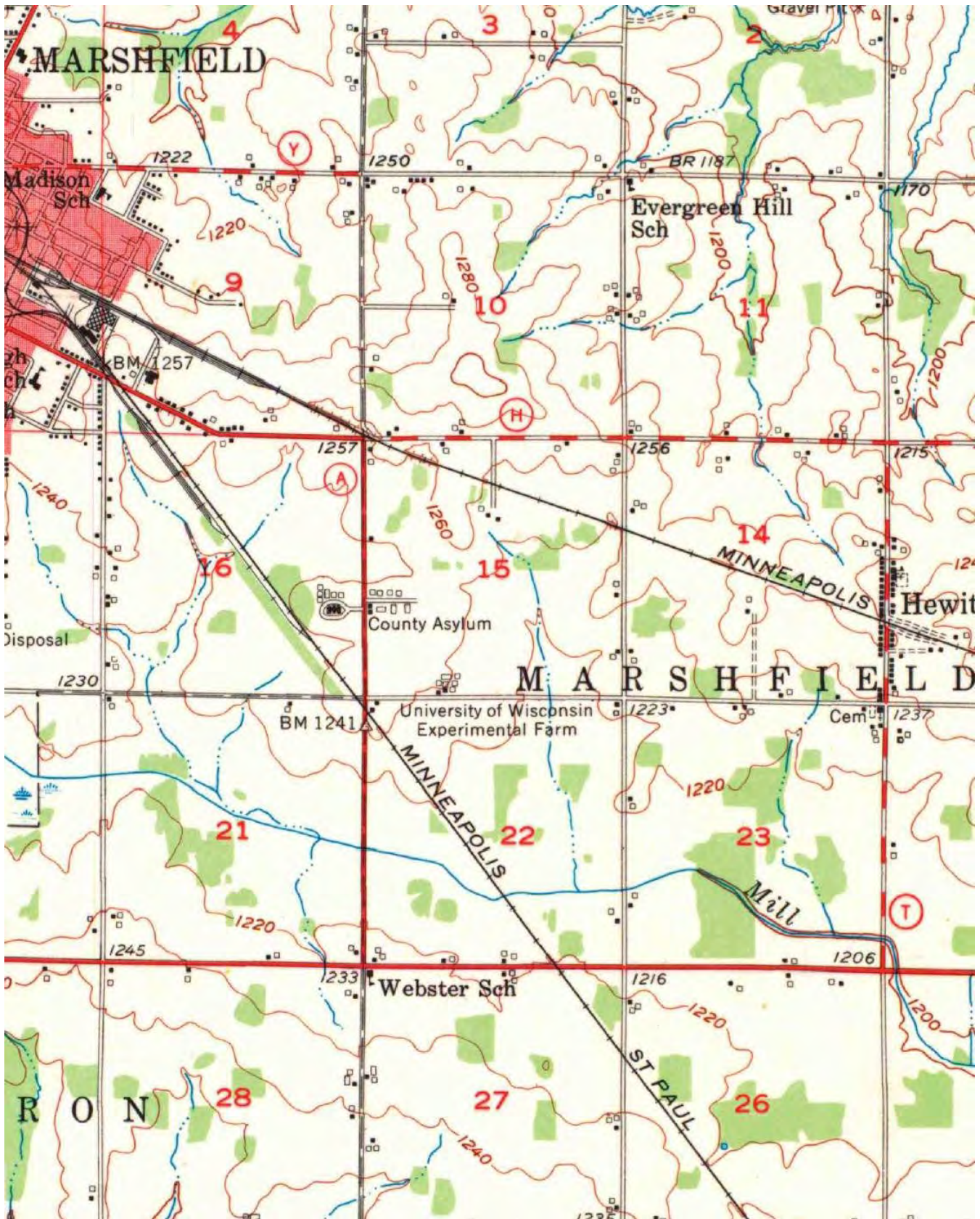
2008 Aerial Photo – City of Marshfield GIS



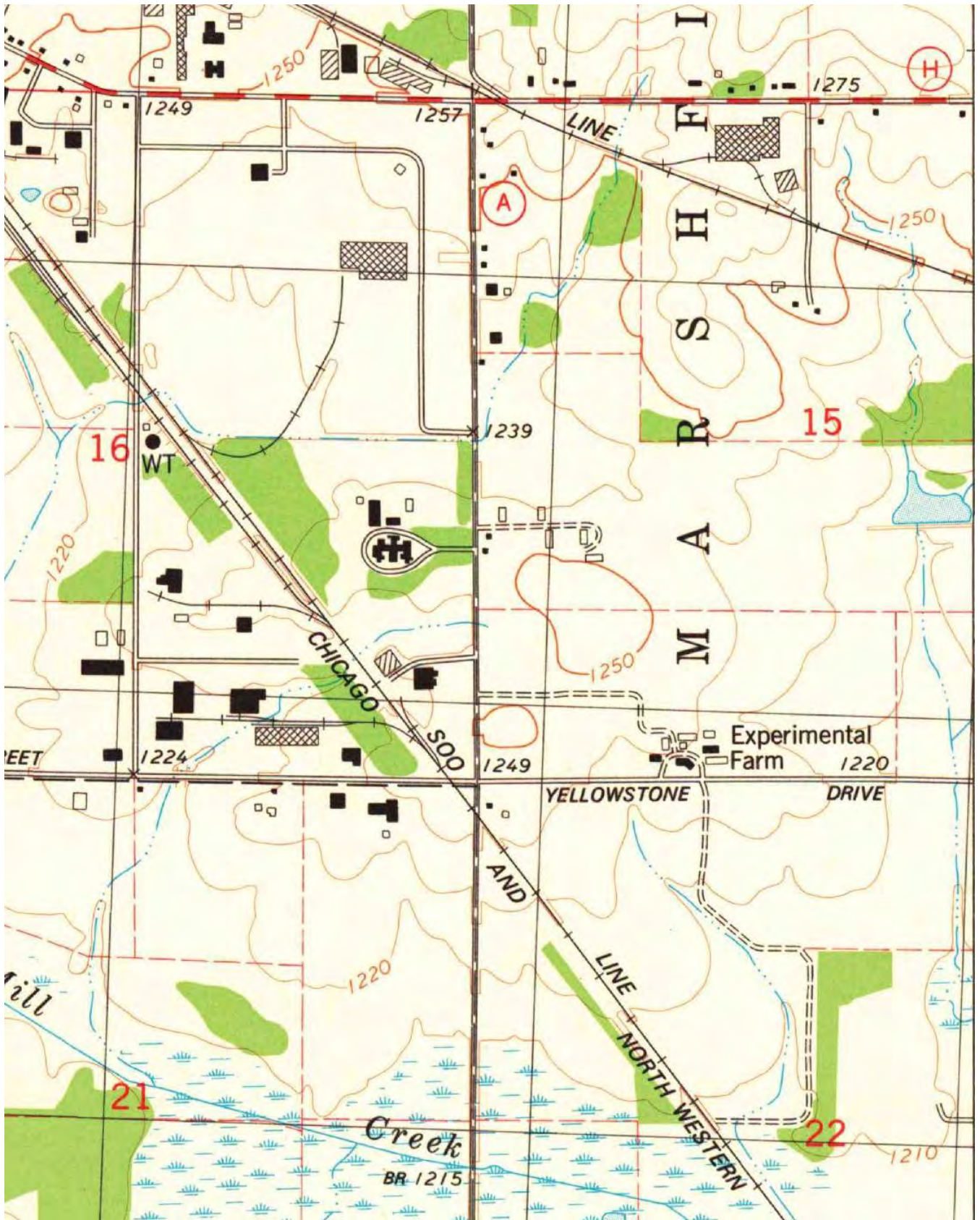
2015 Aerial Photo – City of Marshfield



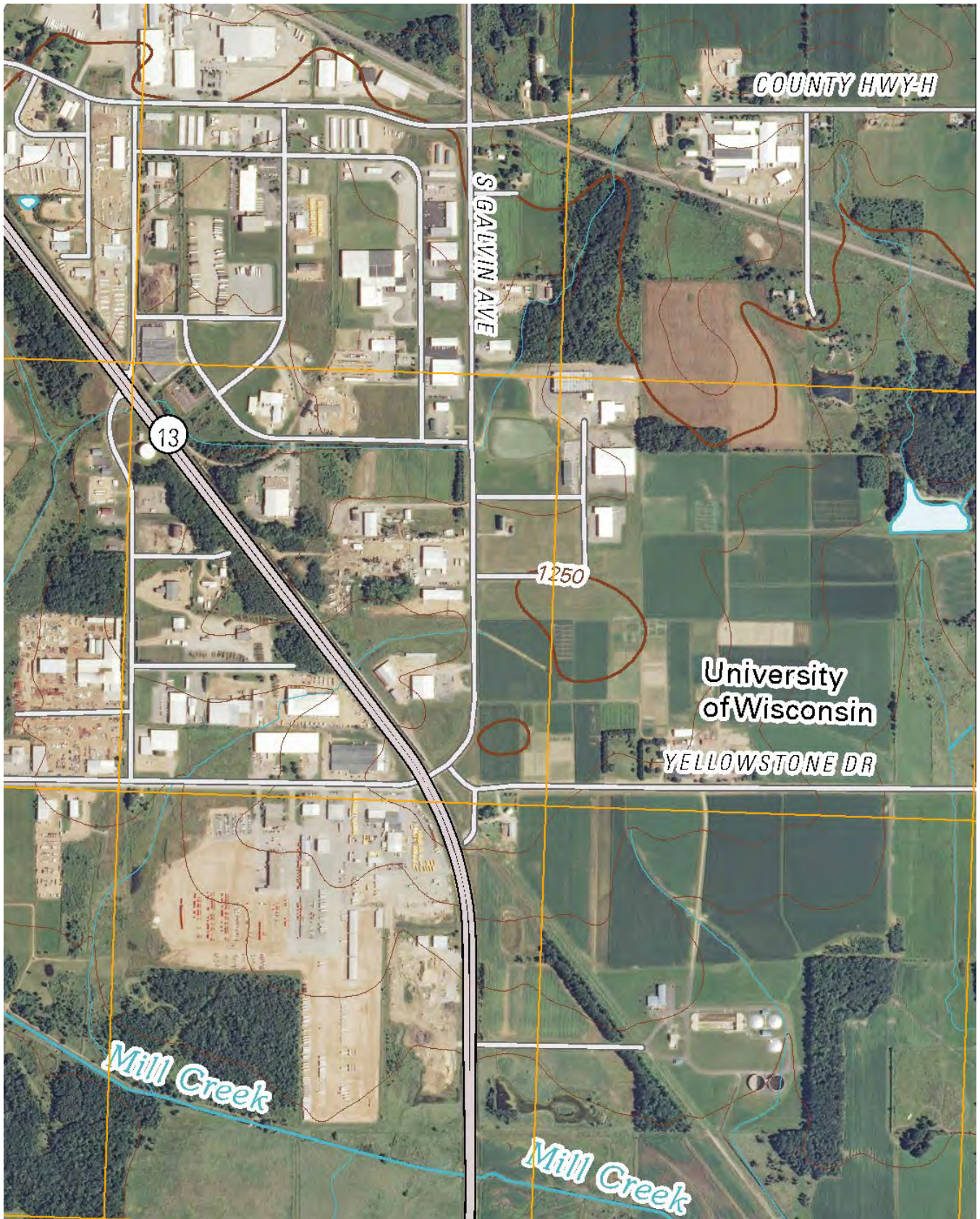
2020 Aerial Photo – City of Marshfield



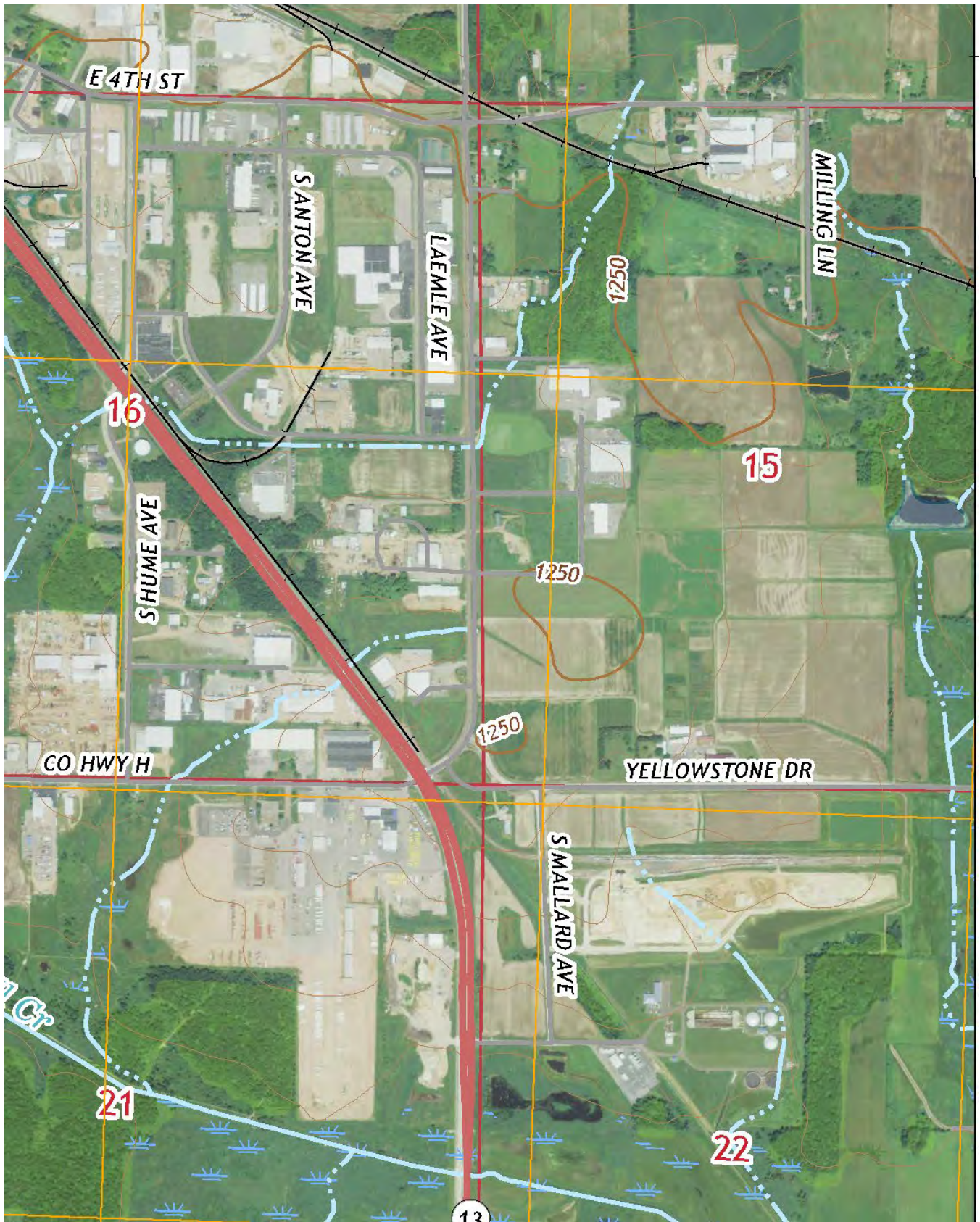
1954 Marshfield WI USGS Topographic Quadrangle Map



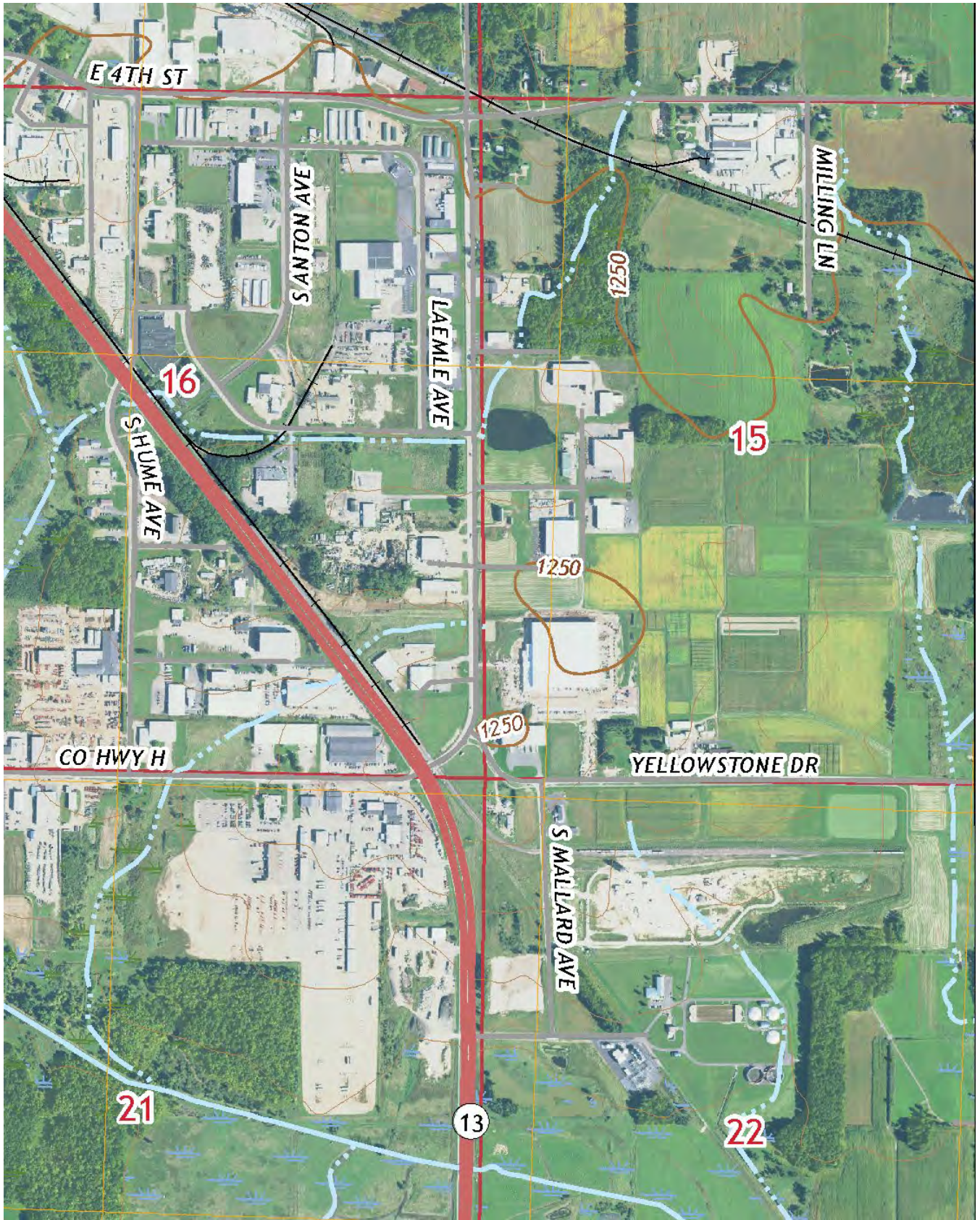
1979 Marshfield WI USGS Topographic Quadrangle Map



2010 Marshfield WI USGS Topographic Quadrangle Map



2015 Marshfield WI USGS Topographic Quadrangle Map



2022 Marshfield WI USGS Topographic Quadrangle Map

City of Marshfield - Yellowstone Industrial Park

Yellowstone Drive

Marshfield, WI 54449

Inquiry Number: 7303440.5

April 10, 2023

Certified Sanborn® Map Report



6 Armstrong Road, 4th floor
Shelton, CT 06484
Toll Free: 800.352.0050
www.edrnet.com

Certified Sanborn® Map Report

04/10/23

Site Name:

City of Marshfield - Yellowstone
Yellowstone Drive
Marshfield, WI 54449
EDR Inquiry # 7303440.5

Client Name:

Cedar Corporation
604 Wilson Avenue
Menomonie, WI 54751
Contact: Matt Taylor



The Sanborn Library has been searched by EDR and maps covering the target property location as provided by Cedar Corporation were identified for the years listed below. The Sanborn Library is the largest, most complete collection of fire insurance maps. The collection includes maps from Sanborn, Bromley, Perris & Browne, Hopkins, Barlow, and others. Only Environmental Data Resources Inc. (EDR) is authorized to grant rights for commercial reproduction of maps by the Sanborn Library LLC, the copyright holder for the collection. Results can be authenticated by visiting www.edrnet.com/sanborn.

The Sanborn Library is continually enhanced with newly identified map archives. This report accesses all maps in the collection as of the day this report was generated.

Certified Sanborn Results:

Certification # 57E9-4E43-A3A4
PO # NA
Project NA

UNMAPPED PROPERTY

This report certifies that the complete holdings of the Sanborn Library, LLC collection have been searched based on client supplied target property information, and fire insurance maps covering the target property were not found.



Sanborn® Library search results

Certification #: 57E9-4E43-A3A4

The Sanborn Library includes more than 1.2 million fire insurance maps from Sanborn, Bromley, Perris & Browne, Hopkins, Barlow and others which track historical property usage in approximately 12,000 American cities and towns. Collections searched:

- Library of Congress
- University Publications of America
- EDR Private Collection

The Sanborn Library LLC Since 1866™

Limited Permission To Make Copies

Cedar Corporation (the client) is permitted to make up to FIVE photocopies of this Sanborn Map transmittal and each fire insurance map accompanying this report solely for the limited use of its customer. No one other than the client is authorized to make copies. Upon request made directly to an EDR Account Executive, the client may be permitted to make a limited number of additional photocopies. This permission is conditioned upon compliance by the client, its customer and their agents with EDR's copyright policy; a copy of which is available upon request.

Disclaimer - Copyright and Trademark Notice

This Report contains certain information obtained from a variety of public and other sources reasonably available to Environmental Data Resources, LLC. It cannot be concluded from this Report that coverage information for the target and surrounding properties does not exist from other sources. This Report is provided on an "AS IS", "AS AVAILABLE" basis. NO WARRANTY EXPRESS OR IMPLIED IS MADE WHATSOEVER IN CONNECTION WITH THIS REPORT. ENVIRONMENTAL DATA RESOURCES, LLC AND ITS SUBSIDIARIES, AFFILIATES AND THIRD PARTY SUPPLIERS DISCLAIM ALL WARRANTIES, OF ANY KIND OR NATURE, EXPRESS OR IMPLIED, ARISING OUT OF OR RELATED TO THIS REPORT OR ANY OF THE DATA AND INFORMATION PROVIDED IN THIS REPORT, INCLUDING WITHOUT LIMITATION, ANY WARRANTIES REGARDING ACCURACY, QUALITY, CORRECTNESS, COMPLETENESS, COMPREHENSIVENESS, SUITABILITY, MERCHANTABILITY, FITNESS FOR A PARTICULAR PURPOSE, TITLE, NON-INFRINGEMENT, MISAPPROPRIATION, OR OTHERWISE. ALL RISK IS ASSUMED BY THE USER. IN NO EVENT SHALL ENVIRONMENTAL DATA RESOURCES, LLC OR ITS SUBSIDIARIES, AFFILIATES OR THIRD PARTY SUPPLIERS BE LIABLE TO ANYONE FOR ANY DIRECT, INCIDENTAL, INDIRECT, SPECIAL, CONSEQUENTIAL OR OTHER DAMAGES OF ANY TYPE OR KIND (INCLUDING BUT NOT LIMITED TO LOSS OF PROFITS, LOSS OF USE, OR LOSS OF DATA), ARISING OUT OF OR IN ANY WAY CONNECTED WITH THIS REPORT OR ANY OF THE DATA AND INFORMATION PROVIDED IN THIS REPORT. Any analyses, estimates, ratings, environmental risk levels, or risk codes provided in this Report are provided for illustrative purposes only, and are not intended to provide, nor should they be interpreted as providing any facts regarding, or prediction or forecast of, any environmental risk for any property. Only an assessment performed by a qualified environmental professional can provide findings, opinions or conclusions regarding the environmental risk or conditions in, on or at any property.

Copyright 2023 by Environmental Data Resources, Inc. All rights reserved. Reproduction in any media or format, in whole or in part, of any report or map of Environmental Data Resources, Inc., or its affiliates, is prohibited without prior written permission.

EDR and its logos (including Sanborn and Sanborn Map) are trademarks of Environmental Data Resources, LLC or its affiliates. All other trademarks used herein are the property of their respective owners.



Appendix C – Regulatory Records Documentation

City of Marshfield - Yellowstone Industrial Park

Yellowstone Drive

Marshfield, WI 54449

Inquiry Number: 7303440.2s

April 10, 2023

The EDR Radius Map™ Report



6 Armstrong Road, 4th floor
Shelton, CT 06484
Toll Free: 800.352.0050
www.edrnet.com

TABLE OF CONTENTS

<u>SECTION</u>	<u>PAGE</u>
Executive Summary	ES1
Overview Map	2
Detail Map	3
Map Findings Summary	4
Map Findings	8
Orphan Summary	221
Government Records Searched/Data Currency Tracking	GR-1

GEOCHECK ADDENDUM

GeoCheck - Not Requested

Thank you for your business.
Please contact EDR at 1-800-352-0050
with any questions or comments.

Disclaimer - Copyright and Trademark Notice

This Report contains certain information obtained from a variety of public and other sources reasonably available to Environmental Data Resources, LLC. It cannot be concluded from this Report that coverage information for the target and surrounding properties does not exist from other sources. This Report is provided on an "AS IS", "AS AVAILABLE" basis. **NO WARRANTY EXPRESS OR IMPLIED IS MADE WHATSOEVER IN CONNECTION WITH THIS REPORT. ENVIRONMENTAL DATA RESOURCES, LLC AND ITS SUBSIDIARIES, AFFILIATES AND THIRD PARTY SUPPLIERS DISCLAIM ALL WARRANTIES, OF ANY KIND OR NATURE, EXPRESS OR IMPLIED, ARISING OUT OF OR RELATED TO THIS REPORT OR ANY OF THE DATA AND INFORMATION PROVIDED IN THIS REPORT, INCLUDING WITHOUT LIMITATION, ANY WARRANTIES REGARDING ACCURACY, QUALITY, CORRECTNESS, COMPLETENESS, COMPREHENSIVENESS, SUITABILITY, MERCHANTABILITY, FITNESS FOR A PARTICULAR PURPOSE, TITLE, NON-INFRINGEMENT, MISAPPROPRIATION, OR OTHERWISE. ALL RISK IS ASSUMED BY THE USER. IN NO EVENT SHALL ENVIRONMENTAL DATA RESOURCES, LLC OR ITS SUBSIDIARIES, AFFILIATES OR THIRD PARTY SUPPLIERS BE LIABLE TO ANYONE FOR ANY DIRECT, INCIDENTAL, INDIRECT, SPECIAL, CONSEQUENTIAL OR OTHER DAMAGES OF ANY TYPE OR KIND (INCLUDING BUT NOT LIMITED TO LOSS OF PROFITS, LOSS OF USE, OR LOSS OF DATA) INFORMATION PROVIDED IN THIS REPORT.** Any analyses, estimates, ratings, environmental risk levels, or risk codes provided in this Report are provided for illustrative purposes only, and are not intended to provide, nor should they be interpreted as providing any facts regarding, or prediction or forecast of, any environmental risk for any property. Only an assessment performed by a qualified environmental professional can provide findings, opinions or conclusions regarding the environmental risk or conditions in, on or at any property.

Copyright 2023 by Environmental Data Resources, LLC. All rights reserved. Reproduction in any media or format, in whole or in part, of any report or map of Environmental Data Resources, LLC, or its affiliates, is prohibited without prior written permission.

EDR and its logos (including Sanborn and Sanborn Map) are trademarks of Environmental Data Resources, LLC or its affiliates. All other trademarks used herein are the property of their respective owners.

EXECUTIVE SUMMARY

A search of available environmental records was conducted by Environmental Data Resources, Inc (EDR). The report was designed to assist parties seeking to meet the search requirements of EPA's Standards and Practices for All Appropriate Inquiries (40 CFR Part 312), the ASTM Standard Practice for Environmental Site Assessments (E 1527-13), the ASTM Standard Practice for Environmental Site Assessments for Forestland or Rural Property (E 2247-16), the ASTM Standard Practice for Limited Environmental Due Diligence: Transaction Screen Process (E 1528-14) or custom requirements developed for the evaluation of environmental risk associated with a parcel of real estate.

TARGET PROPERTY INFORMATION

ADDRESS

YELLOWSTONE DRIVE
MARSHFIELD, WI 54449

COORDINATES

Latitude (North): 44.6430090 - 44° 38' 34.83"
Longitude (West): 90.1321200 - 90° 7' 55.63"
Universal Tranverse Mercator: Zone 15
UTM X (Meters): 727439.9
UTM Y (Meters): 4947079.0
Elevation: 1239 ft. above sea level

USGS TOPOGRAPHIC MAP ASSOCIATED WITH TARGET PROPERTY

Target Property Map:	12442125 MARSHFIELD, WI
Version Date:	2018
Northeast Map:	12438953 HEWITT, WI
Version Date:	2018
Southeast Map:	12438915 ARPIN, WI
Version Date:	2018
Southwest Map:	12438959 LAKE MANAKIKI, WI
Version Date:	2018

AERIAL PHOTOGRAPHY IN THIS REPORT

Portions of Photo from:	20150721, 20150702
Source:	USDA

MAPPED SITES SUMMARY

Target Property Address:
 YELLOWSTONE DRIVE
 MARSHFIELD, WI 54449

Click on Map ID to see full detail.

MAP ID	SITE NAME	ADDRESS	DATABASE ACRONYMS	RELATIVE ELEVATION	DIST (ft. & mi.) DIRECTION
A1	MARSHFIELD PLANT	3015 S. MALLARD AVE.	US MINES, ABANDONED MINES	Lower	698, 0.132, SW
A2	COMPLETION INDUSTRIA		US MINES	Lower	737, 0.140, SW
B3	MARSHFIELD AG RESEAR	8396 YELLOWSTONE DR	RCRA-VSQG	Higher	1008, 0.191, WSW
B4	UW MARSHFIELD AG RES	8396 YELLOW STONE DR	SHWIMS, LUST, CRS, AUL, WI WRRSER	Higher	1008, 0.191, WSW
C5	WICK BLDG SYSTEMS IN	1830 E 24TH ST	LAST, LUST, CRS, AUL	Higher	1253, 0.237, WNW
D6	PACKAGING CORPORATIO	2601 S GALVIN AVE	SHWIMS, AIRS, TIER 2	Higher	1259, 0.238, West
D7	PACKAGING CORPORATIO	2601 S GALVIN AVE	RCRA-VSQG	Higher	1259, 0.238, West
E8	PREPOLYMER PRODUCTS	2113 S NIKOLAI AVE	SHWIMS, MANIFEST, NPDES	Higher	1272, 0.241, NNW
E9	PREPOLYMER PRODUCTS	2113 S NIKOLAI AVE	RCRA-VSQG	Higher	1272, 0.241, NNW
C10	RAMROD INDUSTRIES LT	2408 GALVIN AVE	SHWIMS	Higher	1354, 0.256, WNW
11	JEFFS TRACTOR	2400 S GALVIN	RCRA-VSQG, SHWIMS, FINDS, ECHO	Higher	1526, 0.289, WNW
12	MID STATE TRUCK SERV	2100 E 29TH ST	SHWIMS, MANIFEST	Lower	1609, 0.305, WSW
13	COUNTER FORM LLC	2001 E 29TH ST	RCRA-VSQG, SHWIMS, ICIS, US AIRS, FINDS, ECHO,...	Higher	1714, 0.325, WSW
14	WOOD CNTY HWY SHOP	2300 S GALVIN AVE	SHWIMS, LUST, CRS, AUL, WI WRRSER	Lower	1727, 0.327, NW
15	MARSHFIELD TN LF	STADT RD	SWF/LF	Lower	2075, 0.393, SSE
F16	ALAMO RETAIL SOLUTIO	1915 E 29TH ST	RCRA-VSQG, SHWIMS, LUST, FINDS, ECHO, MANIFEST,...	Lower	2360, 0.447, WSW
17	INNOVATIVE MACHINE S	1907 LAEMLE AVE	RCRA-VSQG, SHWIMS, FINDS, ECHO, MANIFEST, NPDES	Lower	2457, 0.465, NW
F18	BACH TRUCKING LLC	514 E 29TH ST	SHWIMS	Lower	2478, 0.469, West
F19	HARRY C WENZEL & SON	500 EAST 29TH ST.	LUST, NPDES	Lower	2478, 0.469, West
20	FS COOPERATIVE - MAR	2501 E 21ST ST	WI ERP, CRS, AUL, SPILLS, AGSPILLS	Lower	2509, 0.475, NW

EXECUTIVE SUMMARY

TARGET PROPERTY SEARCH RESULTS

The target property was not listed in any of the databases searched by EDR.

DATABASES WITH NO MAPPED SITES

No mapped sites were found in EDR's search of available ("reasonably ascertainable ") government records either on the target property or within the search radius around the target property for the following databases:

STANDARD ENVIRONMENTAL RECORDS

Lists of Federal NPL (Superfund) sites

NPL..... National Priority List
Proposed NPL..... Proposed National Priority List Sites
NPL LIENS..... Federal Superfund Liens

Lists of Federal Delisted NPL sites

Delisted NPL..... National Priority List Deletions

Lists of Federal sites subject to CERCLA removals and CERCLA orders

FEDERAL FACILITY..... Federal Facility Site Information listing
SEMS..... Superfund Enterprise Management System

Lists of Federal CERCLA sites with NFRAP

SEMS-ARCHIVE..... Superfund Enterprise Management System Archive

Lists of Federal RCRA facilities undergoing Corrective Action

CORRACTS..... Corrective Action Report

Lists of Federal RCRA TSD facilities

RCRA-TSDF..... RCRA - Treatment, Storage and Disposal

Lists of Federal RCRA generators

RCRA-LQG..... RCRA - Large Quantity Generators
RCRA-SQG..... RCRA - Small Quantity Generators

Federal institutional controls / engineering controls registries

LUCIS..... Land Use Control Information System
US ENG CONTROLS..... Engineering Controls Sites List
US INST CONTROLS..... Institutional Controls Sites List

EXECUTIVE SUMMARY

Federal ERNS list

ERNS..... Emergency Response Notification System

Lists of state- and tribal hazardous waste facilities

SHWS..... Hazard Ranking List

Lists of state and tribal landfills and solid waste disposal facilities

WDS..... Registry of Waste Disposal Sites

Lists of state and tribal leaking storage tanks

INDIAN LUST..... Leaking Underground Storage Tanks on Indian Land

Lists of state and tribal registered storage tanks

FEMA UST..... Underground Storage Tank Listing

UST..... Registered Underground Storage Tanks

AST..... Tanks Database

INDIAN UST..... Underground Storage Tanks on Indian Land

State and tribal institutional control / engineering control registries

CRS..... Closed Remediation Sites

Lists of state and tribal voluntary cleanup sites

INDIAN VCP..... Voluntary Cleanup Priority Listing

VCP..... Voluntary Party Liability Exemption Sites

Lists of state and tribal brownfield sites

BEAP..... Brownfields Environmental Assessment Program

BROWNFIELDS..... Brownfields Site Locations Listing

ADDITIONAL ENVIRONMENTAL RECORDS

Local Brownfield lists

US BROWNFIELDS..... A Listing of Brownfields Sites

Local Lists of Landfill / Solid Waste Disposal Sites

SWRCY..... Recycling Center Listing

INDIAN ODI..... Report on the Status of Open Dumps on Indian Lands

DEBRIS REGION 9..... Torres Martinez Reservation Illegal Dump Site Locations

ODI..... Open Dump Inventory

IHS OPEN DUMPS..... Open Dumps on Indian Land

Local Lists of Hazardous waste / Contaminated Sites

US HIST CDL..... Delisted National Clandestine Laboratory Register

EXECUTIVE SUMMARY

CDL..... Clandestine Drug Lab Listing
US CDL..... National Clandestine Laboratory Register

Local Land Records

LIENS..... Environmental Liens Listing
LIENS 2..... CERCLA Lien Information

Records of Emergency Release Reports

HMIRS..... Hazardous Materials Information Reporting System
SPILLS..... Spills Database
AGSPILLS..... Agricultural Spill Cases
SPILLS 90..... SPILLS 90 data from FirstSearch
SPILLS 80..... SPILLS 80 data from FirstSearch

Other Ascertainable Records

RCRA NonGen / NLR..... RCRA - Non Generators / No Longer Regulated
FUDS..... Formerly Used Defense Sites
DOD..... Department of Defense Sites
SCRD DRYCLEANERS..... State Coalition for Remediation of Drycleaners Listing
US FIN ASSUR..... Financial Assurance Information
EPA WATCH LIST..... EPA WATCH LIST
2020 COR ACTION..... 2020 Corrective Action Program List
TSCA..... Toxic Substances Control Act
TRIS..... Toxic Chemical Release Inventory System
SSTS..... Section 7 Tracking Systems
ROD..... Records Of Decision
RMP..... Risk Management Plans
RAATS..... RCRA Administrative Action Tracking System
PRP..... Potentially Responsible Parties
PADS..... PCB Activity Database System
ICIS..... Integrated Compliance Information System
FTTS..... FIFRA/ TSCA Tracking System - FIFRA (Federal Insecticide, Fungicide, & Rodenticide Act)/TSCA (Toxic Substances Control Act)
MLTS..... Material Licensing Tracking System
COAL ASH DOE..... Steam-Electric Plant Operation Data
COAL ASH EPA..... Coal Combustion Residues Surface Impoundments List
PCB TRANSFORMER..... PCB Transformer Registration Database
RADINFO..... Radiation Information Database
HIST FTTS..... FIFRA/TSCA Tracking System Administrative Case Listing
DOT OPS..... Incident and Accident Data
CONSENT..... Superfund (CERCLA) Consent Decrees
INDIAN RESERV..... Indian Reservations
FUSRAP..... Formerly Utilized Sites Remedial Action Program
UMTRA..... Uranium Mill Tailings Sites
LEAD SMELTERS..... Lead Smelter Sites
US AIRS..... Aerometric Information Retrieval System Facility Subsystem
FINDS..... Facility Index System/Facility Registry System
DOCKET HWC..... Hazardous Waste Compliance Docket Listing
ECHO..... Enforcement & Compliance History Information
UXO..... Unexploded Ordnance Sites
FUELS PROGRAM..... EPA Fuels Program Registered Listing
PFAS NPL..... Superfund Sites with PFAS Detections Information

EXECUTIVE SUMMARY

PFAS FEDERAL SITES.....	Federal Sites PFAS Information
PFAS TSCA.....	PFAS Manufacture and Imports Information
PFAS RCRA MANIFEST.....	PFAS Transfers Identified In the RCRA Database Listing
PFAS ATSDR.....	PFAS Contamination Site Location Listing
PFAS WQP.....	Ambient Environmental Sampling for PFAS
PFAS NPDES.....	Clean Water Act Discharge Monitoring Information
PFAS ECHO.....	Facilities in Industries that May Be Handling PFAS Listing
PFAS ECHO FIRE TRAINING.....	Facilities in Industries that May Be Handling PFAS Listing
PFAS PART 139 AIRPORT.....	All Certified Part 139 Airports PFAS Information Listing
AQUEOUS FOAM NRC.....	Aqueous Foam Related Incidents Listing
PFAS.....	PFAS Contamination Site Location Listing
AIRS.....	Air Permit Program Listing
ASBESTOS.....	ASBESTOS
BRRTS.....	Bureau of Remediation & Redevelopment Tracking System
COAL ASH.....	Coal Ash Disposal Site Listing
DRYCLEANERS.....	Five Star Recognition Program Sites
Financial Assurance.....	Financial Assurance Information Listing
LEAD.....	Lead Inspection Data
NPDES.....	NPDES Permit Listing
TIER 2.....	Tier 2 Facility Listing
WI WRRSER.....	Wisconsin Remedial Response Site Evaluation Report
MINES MRDS.....	Mineral Resources Data System
PFAS TRIS.....	List of PFAS Added to the TRI

EDR HIGH RISK HISTORICAL RECORDS

EDR Exclusive Records

EDR MGP.....	EDR Proprietary Manufactured Gas Plants
EDR Hist Auto.....	EDR Exclusive Historical Auto Stations
EDR Hist Cleaner.....	EDR Exclusive Historical Cleaners

EDR RECOVERED GOVERNMENT ARCHIVES

Exclusive Recovered Govt. Archives

RGA LF.....	Recovered Government Archive Solid Waste Facilities List
RGA LUST.....	Recovered Government Archive Leaking Underground Storage Tank

SURROUNDING SITES: SEARCH RESULTS

Surrounding sites were identified in the following databases.

Elevations have been determined from the USGS Digital Elevation Model and should be evaluated on a relative (not an absolute) basis. Relative elevation information between sites of close proximity should be field verified. Sites with an elevation equal to or higher than the target property have been differentiated below from sites with an elevation lower than the target property.

Page numbers and map identification numbers refer to the EDR Radius Map report where detailed data on individual sites can be reviewed.

Sites listed in ***bold italics*** are in multiple databases.

Unmappable (orphan) sites are not considered in the foregoing analysis.

EXECUTIVE SUMMARY

STANDARD ENVIRONMENTAL RECORDS

Lists of Federal RCRA generators

RCRA-VSQG: RCRAInfo is EPA's comprehensive information system, providing access to data supporting the Resource Conservation and Recovery Act (RCRA) of 1976 and the Hazardous and Solid Waste Amendments (HSWA) of 1984. The database includes selective information on sites which generate, transport, store, treat and/or dispose of hazardous waste as defined by the Resource Conservation and Recovery Act (RCRA). Very small quantity generators (VSQGs) generate less than 100 kg of hazardous waste, or less than 1 kg of acutely hazardous waste per month.

A review of the RCRA-VSQG list, as provided by EDR, and dated 03/06/2023 has revealed that there are 3 RCRA-VSQG sites within approximately 0.25 miles of the target property.

<u>Equal/Higher Elevation</u>	<u>Address</u>	<u>Direction / Distance</u>	<u>Map ID</u>	<u>Page</u>
MARSHFIELD AG RESEAR EPA ID:: WID988621009	8396 YELLOWSTONE DR	WSW 1/8 - 1/4 (0.191 mi.)	B3	15
PACKAGING CORPORATIO EPA ID:: WIR000178244	2601 S GALVIN AVE	W 1/8 - 1/4 (0.238 mi.)	D7	97
PREPOLYMER PRODUCTS EPA ID:: WIR000127233	2113 S NIKOLAI AVE	NNW 1/8 - 1/4 (0.241 mi.)	E9	101

Lists of state- and tribal hazardous waste facilities

WI ERP: Emergency Repair Program Database. Non - LUST Sites with Contaminated Soil and/or GW. Often these are historic releases to the environment.

A review of the WI ERP list, as provided by EDR, and dated 09/01/2022 has revealed that there is 1 WI ERP site within approximately 0.5 miles of the target property.

<u>Lower Elevation</u>	<u>Address</u>	<u>Direction / Distance</u>	<u>Map ID</u>	<u>Page</u>
<i>FS COOPERATIVE - MAR</i> Status: CLOSED Site Id: 16055600	<i>2501 E 21ST ST</i>	<i>NW 1/4 - 1/2 (0.475 mi.)</i>	<i>20</i>	<i>209</i>

Lists of state and tribal landfills and solid waste disposal facilities

SWF/LF: The Solid Waste Facilities/Landfill Sites records typically contain an inventory of solid waste disposal facilities or landfills in a particular state. The data come from the Department of Natural Resources' List: All Landfills on License with Location Information/Registry of Waste Disposal Sites.

A review of the SWF/LF list, as provided by EDR, and dated 12/19/2022 has revealed that there is 1 SWF/LF site within approximately 0.5 miles of the target property.

<u>Lower Elevation</u>	<u>Address</u>	<u>Direction / Distance</u>	<u>Map ID</u>	<u>Page</u>
MARSHFIELD TN LF	STADT RD	SSE 1/4 - 1/2 (0.393 mi.)	15	172

EXECUTIVE SUMMARY

Facility Status: CLOSED
 Activity Status: INACTIVE
 Facility ID: 1606000

SHWIMS: Information on sites, and facilities operating at sites, that are regulated by the Waste Management program

A review of the SHWIMS list, as provided by EDR, and dated 12/15/2022 has revealed that there are 11 SHWIMS sites within approximately 0.5 miles of the target property.

<u>Equal/Higher Elevation</u>	<u>Address</u>	<u>Direction / Distance</u>	<u>Map ID</u>	<u>Page</u>
UW MARSHFIELD AG RES FID: 772088020 Status: OPERATING	8396 YELLOW STONE DR	WSW 1/8 - 1/4 (0.191 mi.)	B4	22
PACKAGING CORPORATIO FID: 772162490 Status: OPERATING	2601 S GALVIN AVE	W 1/8 - 1/4 (0.238 mi.)	D6	73
PREPOLYMER PRODUCTS FID: 772140160 Status: OPERATING	2113 S NIKOLAI AVE	NNW 1/8 - 1/4 (0.241 mi.)	E8	99
RAMROD INDUSTRIES LT FID: 772071740 Status: OPERATING	2408 GALVIN AVE	WNW 1/4 - 1/2 (0.256 mi.)	C10	110
JEFFS TRACTOR FID: 772065800 FID: 772068110 Status: OPERATING	2400 S GALVIN	WNW 1/4 - 1/2 (0.289 mi.)	11	110
COUNTER FORM LLC FID: 772052490 Status: OPERATING	2001 E 29TH ST	WSW 1/4 - 1/2 (0.325 mi.)	13	116
<u>Lower Elevation</u>	<u>Address</u>	<u>Direction / Distance</u>	<u>Map ID</u>	<u>Page</u>
MID STATE TRUCK SERV FID: 772059310 FID: 772132460 Status: OPERATING	2100 E 29TH ST	WSW 1/4 - 1/2 (0.305 mi.)	12	114
WOOD CNTY HWY SHOP FID: 772079990 Status: OPERATING	2300 S GALVIN AVE	NW 1/4 - 1/2 (0.327 mi.)	14	148
ALAMO RETAIL SOLUTIO FID: 772084170 Status: OPERATING	1915 E 29TH ST	WSW 1/4 - 1/2 (0.447 mi.)	F16	173
INNOVATIVE MACHINE S FID: 772004970 Status: OPERATING	1907 LAEMLE AVE	NW 1/4 - 1/2 (0.465 mi.)	17	194
BACH TRUCKING LLC FID: 772066460 Status: OPERATING	514 E 29TH ST	W 1/4 - 1/2 (0.469 mi.)	F18	206

EXECUTIVE SUMMARY

Lists of state and tribal leaking storage tanks

LUST: The Leaking Underground Storage Tank Incident Reports contain an inventory of reported leaking underground storage tank incidents. The data come from the Department of Natural Resource's LUST Database.

A review of the LUST list, as provided by EDR, and dated 09/01/2022 has revealed that there are 5 LUST sites within approximately 0.5 miles of the target property.

<u>Equal/Higher Elevation</u>	<u>Address</u>	<u>Direction / Distance</u>	<u>Map ID</u>	<u>Page</u>
<i>UW MARSHFIELD AG RES</i> Facility Status: CLOSED Site Id: 2299000 Facility ID: 772088020	<i>8396 YELLOW STONE DR</i>	<i>WSW 1/8 - 1/4 (0.191 mi.)</i>	<i>B4</i>	<i>22</i>
<i>WICK BLDG SYSTEMS IN</i> Facility Status: CLOSED Site Id: 3632500 Facility ID: 772102760	<i>1830 E 24TH ST</i>	<i>WNW 1/8 - 1/4 (0.237 mi.)</i>	<i>C5</i>	<i>58</i>

<u>Lower Elevation</u>	<u>Address</u>	<u>Direction / Distance</u>	<u>Map ID</u>	<u>Page</u>
<i>WOOD CNTY HWY SHOP</i> Facility Status: CLOSED Site Id: 1434600 Facility ID: 772079990	<i>2300 S GALVIN AVE</i>	<i>NW 1/4 - 1/2 (0.327 mi.)</i>	<i>14</i>	<i>148</i>
<i>ALAMO RETAIL SOLUTIO</i> Facility Status: CLOSED Site Id: 2031800 Facility ID: 772084170	<i>1915 E 29TH ST</i>	<i>WSW 1/4 - 1/2 (0.447 mi.)</i>	<i>F16</i>	<i>173</i>
<i>HARRY C WENZEL & SON</i> Facility Status: CLOSED Site Id: 3642500 Facility ID: 772103200	<i>500 EAST 29TH ST.</i>	<i>W 1/4 - 1/2 (0.469 mi.)</i>	<i>F19</i>	<i>207</i>

LAST: A listing of leaking aboveground storage tank sites.

A review of the LAST list, as provided by EDR, and dated 09/01/2022 has revealed that there is 1 LAST site within approximately 0.5 miles of the target property.

<u>Equal/Higher Elevation</u>	<u>Address</u>	<u>Direction / Distance</u>	<u>Map ID</u>	<u>Page</u>
<i>WICK BLDG SYSTEMS IN</i> Status: CLOSED Site ID: 3632500 Facility ID: 772102760	<i>1830 E 24TH ST</i>	<i>WNW 1/8 - 1/4 (0.237 mi.)</i>	<i>C5</i>	<i>58</i>

EXECUTIVE SUMMARY

State and tribal institutional control / engineering control registries

AUL: Date a deed restriction is recorded at the Register of Deeds office for a property. Extent of soil contamination is known but impracticable to remove now or an engineering control is required to be maintained or NR720 industrial stds are applied. Restricts property use or requires future actions.

A review of the AUL list, as provided by EDR, and dated 09/01/2022 has revealed that there are 4 AUL sites within approximately 0.5 miles of the target property.

<u>Equal/Higher Elevation</u>	<u>Address</u>	<u>Direction / Distance</u>	<u>Map ID</u>	<u>Page</u>
<i>UW MARSHFIELD AG RES</i> Status: CLOSED Site Id: 2299000 Facid: 772088020	<i>8396 YELLOW STONE DR</i>	<i>WSW 1/8 - 1/4 (0.191 mi.)</i>	<i>B4</i>	<i>22</i>
<i>WICK BLDG SYSTEMS IN</i> Status: CLOSED Site Id: 3632500 Facid: 772102760	<i>1830 E 24TH ST</i>	<i>WNW 1/8 - 1/4 (0.237 mi.)</i>	<i>C5</i>	<i>58</i>

<u>Lower Elevation</u>	<u>Address</u>	<u>Direction / Distance</u>	<u>Map ID</u>	<u>Page</u>
<i>WOOD CNTY HWY SHOP</i> Status: CLOSED Site Id: 1434600 Facid: 772079990	<i>2300 S GALVIN AVE</i>	<i>NW 1/4 - 1/2 (0.327 mi.)</i>	<i>14</i>	<i>148</i>
<i>FS COOPERATIVE - MAR</i> Status: CLOSED Site Id: 16055600	<i>2501 E 21ST ST</i>	<i>NW 1/4 - 1/2 (0.475 mi.)</i>	<i>20</i>	<i>209</i>

ADDITIONAL ENVIRONMENTAL RECORDS

Other Ascertainable Records

US MINES: Mines Master Index File. The source of this database is the Dept. of Labor, Mine Safety and Health Administration.

A review of the US MINES list, as provided by EDR, has revealed that there are 2 US MINES sites within approximately 0.25 miles of the target property.

<u>Lower Elevation</u>	<u>Address</u>	<u>Direction / Distance</u>	<u>Map ID</u>	<u>Page</u>
<i>MARSHFIELD PLANT</i> Database: MINES VIOLATIONS, Date of Government Version: 02/27/2023	<i>3015 S. MALLARD AVE.</i>	<i>SW 1/8 - 1/4 (0.132 mi.)</i>	<i>A1</i>	<i>8</i>
<i>COMPLETION INDUSTRIA</i> Database: US MINES, Date of Government Version: 11/07/2022 Mine ID:: 4703627		<i>SW 1/8 - 1/4 (0.140 mi.)</i>	<i>A2</i>	<i>15</i>

EXECUTIVE SUMMARY

ABANDONED MINES: An inventory of land and water impacted by past mining (primarily coal mining) is maintained by OSMRE to provide information needed to implement the Surface Mining Control and Reclamation Act of 1977 (SMCRA). The inventory contains information on the location, type, and extent of AML impacts, as well as, information on the cost associated with the reclamation of those problems. The inventory is based upon field surveys by State, Tribal, and OSMRE program officials. It is dynamic to the extent that it is modified as new problems are identified and existing problems are reclaimed.

A review of the ABANDONED MINES list, as provided by EDR, and dated 12/20/2022 has revealed that there is 1 ABANDONED MINES site within approximately 0.25 miles of the target property.

<u>Lower Elevation</u>	<u>Address</u>	<u>Direction / Distance</u>	<u>Map ID</u>	<u>Page</u>
MARSHFIELD PLANT	3015 S. MALLARD AVE.	SW 1/8 - 1/4 (0.132 mi.)	A1	8

MANIFEST: Hazardous waste manifest information.

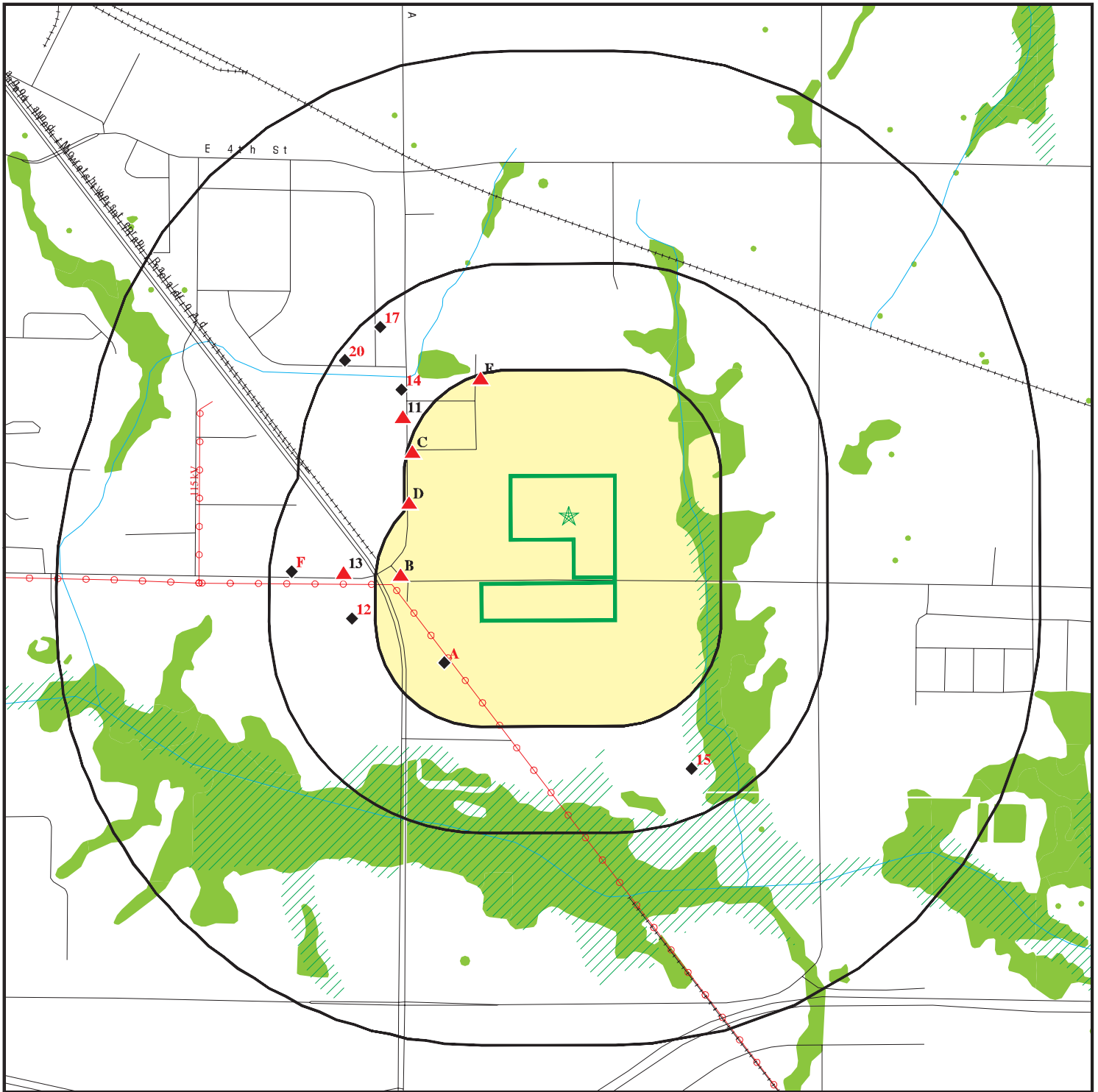
A review of the MANIFEST list, as provided by EDR, and dated 05/31/2018 has revealed that there is 1 MANIFEST site within approximately 0.25 miles of the target property.







<u>Equal/Higher Elevation</u>	<u>Address</u>	<u>Direction / Distance</u>	<u>Map ID</u>	<u>Page</u>
PREPOLYMER PRODUCTS ACT Status: A FID: 772140160 EPA ID: WIR000127233	2113 S NIKOLAI AVE	NNW 1/8 - 1/4 (0.241 mi.)	E8	99

EXECUTIVE SUMMARY

There were no unmapped sites in this report.

OVERVIEW MAP - 7303440.2S



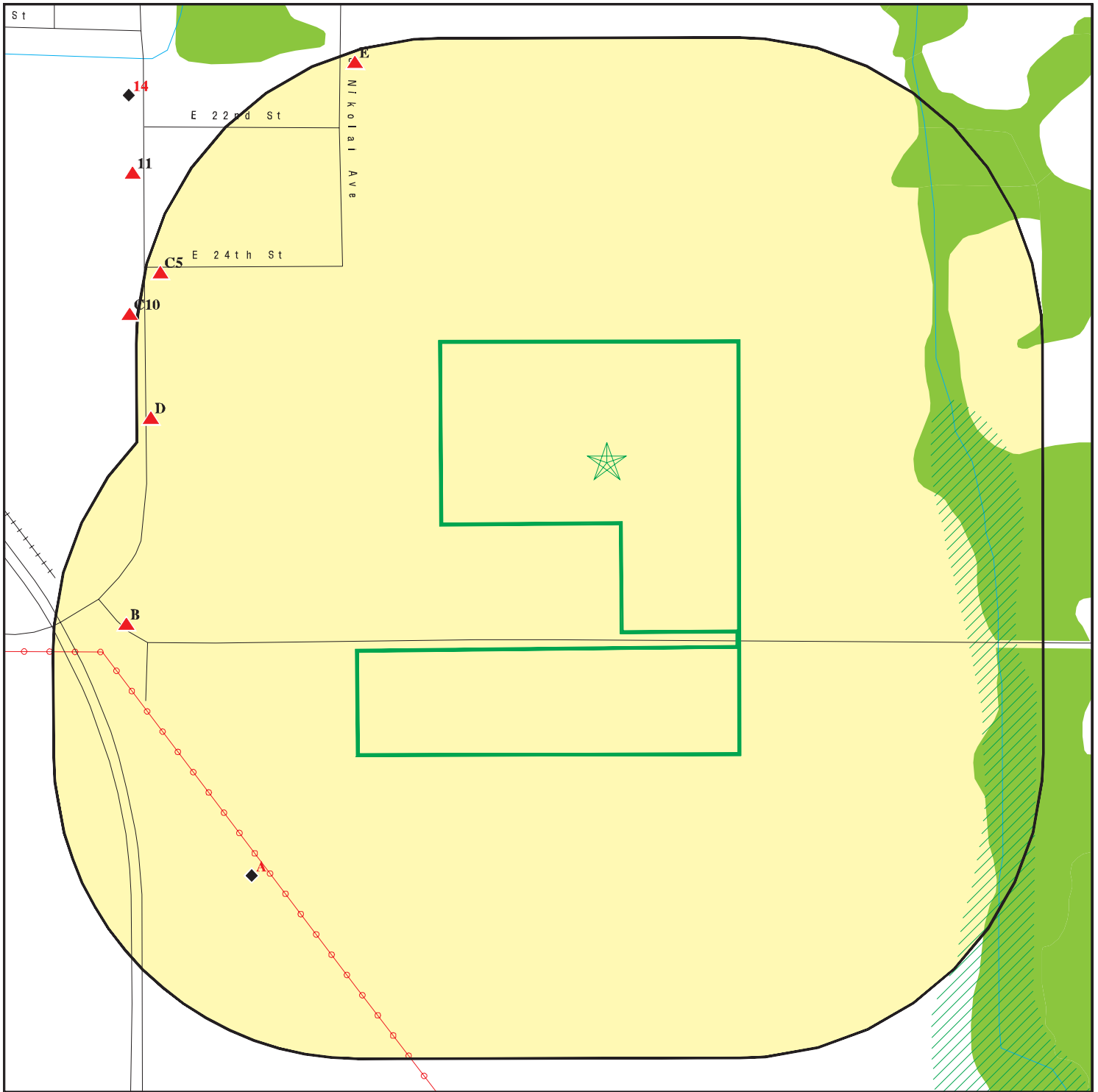
-  Target Property
-  Sites at elevations higher than or equal to the target property
-  Sites at elevations lower than the target property
-  Manufactured Gas Plants
-  National Priority List Sites
-  Dept. Defense Sites
-  Indian Reservations BIA
-  Power transmission lines
-  Special Flood Hazard Area (1%)
-  0.2% Annual Chance Flood Hazard
-  National Wetland Inventory








This report includes Interactive Map Layers to display and/or hide map information. The legend includes only those icons for the default map view.







SITE NAME: City of Marshfield - Yellowstone Industrial Park
 ADDRESS: Yellowstone Drive
 Marshfield WI 54449
 LAT/LONG: 44.643009 / 90.13212

CLIENT: Cedar Corporation
 CONTACT: Matt Taylor
 INQUIRY #: 7303440.2s
 DATE: April 10, 2023 11:08 am

DETAIL MAP - 7303440.2S



-  Target Property
-  Sites at elevations higher than or equal to the target property
-  Sites at elevations lower than the target property
-  Manufactured Gas Plants
-  Sensitive Receptors
-  National Priority List Sites
-  Dept. Defense Sites

- 
-  Indian Reservations BIA
-  Power transmission lines
-  Special Flood Hazard Area (1%)
-  0.2% Annual Chance Flood Hazard
-  National Wetland Inventory



This report includes Interactive Map Layers to display and/or hide map information. The legend includes only those icons for the default map view.

SITE NAME: City of Marshfield - Yellowstone Industrial Park
 ADDRESS: Yellowstone Drive
 Marshfield WI 54449
 LAT/LONG: 44.643009 / 90.13212

CLIENT: Cedar Corporation
 CONTACT: Matt Taylor
 INQUIRY #: 7303440.2s
 DATE: April 10, 2023 11:09 am

MAP FINDINGS SUMMARY

Database	Search Distance (Miles)	Target Property	< 1/8	1/8 - 1/4	1/4 - 1/2	1/2 - 1	> 1	Total Plotted
STANDARD ENVIRONMENTAL RECORDS								
<i>Lists of Federal NPL (Superfund) sites</i>								
NPL	1.000		0	0	0	0	NR	0
Proposed NPL	1.000		0	0	0	0	NR	0
NPL LIENS	1.000		0	0	0	0	NR	0
<i>Lists of Federal Delisted NPL sites</i>								
Delisted NPL	1.000		0	0	0	0	NR	0
<i>Lists of Federal sites subject to CERCLA removals and CERCLA orders</i>								
FEDERAL FACILITY	0.500		0	0	0	NR	NR	0
SEMS	0.500		0	0	0	NR	NR	0
<i>Lists of Federal CERCLA sites with NFRAP</i>								
SEMS-ARCHIVE	0.500		0	0	0	NR	NR	0
<i>Lists of Federal RCRA facilities undergoing Corrective Action</i>								
CORRACTS	1.000		0	0	0	0	NR	0
<i>Lists of Federal RCRA TSD facilities</i>								
RCRA-TSDF	0.500		0	0	0	NR	NR	0
<i>Lists of Federal RCRA generators</i>								
RCRA-LQG	0.250		0	0	NR	NR	NR	0
RCRA-SQG	0.250		0	0	NR	NR	NR	0
RCRA-VSQG	0.250		0	3	NR	NR	NR	3
<i>Federal institutional controls / engineering controls registries</i>								
LUCIS	0.500		0	0	0	NR	NR	0
US ENG CONTROLS	0.500		0	0	0	NR	NR	0
US INST CONTROLS	0.500		0	0	0	NR	NR	0
<i>Federal ERNS list</i>								
ERNS	0.001		0	NR	NR	NR	NR	0
<i>Lists of state- and tribal hazardous waste facilities</i>								
WI ERP	0.500		0	0	1	NR	NR	1
SHWS	1.000		0	0	0	0	NR	0
<i>Lists of state and tribal landfills and solid waste disposal facilities</i>								
SWF/LF	0.500		0	0	1	NR	NR	1
WDS	0.500		0	0	0	NR	NR	0
SHWIMS	0.500		0	3	8	NR	NR	11

MAP FINDINGS SUMMARY

Database	Search Distance (Miles)	Target Property	< 1/8	1/8 - 1/4	1/4 - 1/2	1/2 - 1	> 1	Total Plotted
<i>Lists of state and tribal leaking storage tanks</i>								
LUST	0.500		0	2	3	NR	NR	5
LAST	0.500		0	1	0	NR	NR	1
INDIAN LUST	0.500		0	0	0	NR	NR	0
<i>Lists of state and tribal registered storage tanks</i>								
FEMA UST	0.250		0	0	NR	NR	NR	0
UST	0.250		0	0	NR	NR	NR	0
AST	0.250		0	0	NR	NR	NR	0
INDIAN UST	0.250		0	0	NR	NR	NR	0
<i>State and tribal institutional control / engineering control registries</i>								
CRS	0.001		0	NR	NR	NR	NR	0
AUL	0.500		0	2	2	NR	NR	4
<i>Lists of state and tribal voluntary cleanup sites</i>								
INDIAN VCP	0.500		0	0	0	NR	NR	0
VCP	0.500		0	0	0	NR	NR	0
<i>Lists of state and tribal brownfield sites</i>								
BEAP	0.500		0	0	0	NR	NR	0
BROWNFIELDS	0.500		0	0	0	NR	NR	0
<u>ADDITIONAL ENVIRONMENTAL RECORDS</u>								
<i>Local Brownfield lists</i>								
US BROWNFIELDS	0.500		0	0	0	NR	NR	0
<i>Local Lists of Landfill / Solid Waste Disposal Sites</i>								
SWRCY	0.500		0	0	0	NR	NR	0
INDIAN ODI	0.500		0	0	0	NR	NR	0
DEBRIS REGION 9	0.500		0	0	0	NR	NR	0
ODI	0.500		0	0	0	NR	NR	0
IHS OPEN DUMPS	0.500		0	0	0	NR	NR	0
<i>Local Lists of Hazardous waste / Contaminated Sites</i>								
US HIST CDL	0.001		0	NR	NR	NR	NR	0
CDL	0.001		0	NR	NR	NR	NR	0
US CDL	0.001		0	NR	NR	NR	NR	0
<i>Local Land Records</i>								
LIENS	0.001		0	NR	NR	NR	NR	0
LIENS 2	0.001		0	NR	NR	NR	NR	0
<i>Records of Emergency Release Reports</i>								
HMIRS	0.001		0	NR	NR	NR	NR	0

MAP FINDINGS SUMMARY

Database	Search Distance (Miles)	Target Property	< 1/8	1/8 - 1/4	1/4 - 1/2	1/2 - 1	> 1	Total Plotted
SPILLS	0.001		0	NR	NR	NR	NR	0
AGSPILLS	0.001		0	NR	NR	NR	NR	0
SPILLS 90	0.001		0	NR	NR	NR	NR	0
SPILLS 80	0.001		0	NR	NR	NR	NR	0
Other Ascertainable Records								
RCRA NonGen / NLR	0.250		0	0	NR	NR	NR	0
FUDS	1.000		0	0	0	0	NR	0
DOD	1.000		0	0	0	0	NR	0
SCRD DRYCLEANERS	0.500		0	0	0	NR	NR	0
US FIN ASSUR	0.001		0	NR	NR	NR	NR	0
EPA WATCH LIST	0.001		0	NR	NR	NR	NR	0
2020 COR ACTION	0.250		0	0	NR	NR	NR	0
TSCA	0.001		0	NR	NR	NR	NR	0
TRIS	0.001		0	NR	NR	NR	NR	0
SSTS	0.001		0	NR	NR	NR	NR	0
ROD	1.000		0	0	0	0	NR	0
RMP	0.001		0	NR	NR	NR	NR	0
RAATS	0.001		0	NR	NR	NR	NR	0
PRP	0.001		0	NR	NR	NR	NR	0
PADS	0.001		0	NR	NR	NR	NR	0
ICIS	0.001		0	NR	NR	NR	NR	0
FTTS	0.001		0	NR	NR	NR	NR	0
MLTS	0.001		0	NR	NR	NR	NR	0
COAL ASH DOE	0.001		0	NR	NR	NR	NR	0
COAL ASH EPA	0.500		0	0	0	NR	NR	0
PCB TRANSFORMER	0.001		0	NR	NR	NR	NR	0
RADINFO	0.001		0	NR	NR	NR	NR	0
HIST FTTS	0.001		0	NR	NR	NR	NR	0
DOT OPS	0.001		0	NR	NR	NR	NR	0
CONSENT	1.000		0	0	0	0	NR	0
INDIAN RESERV	1.000		0	0	0	0	NR	0
FUSRAP	1.000		0	0	0	0	NR	0
UMTRA	0.500		0	0	0	NR	NR	0
LEAD SMELTERS	0.001		0	NR	NR	NR	NR	0
US AIRS	0.001		0	NR	NR	NR	NR	0
US MINES	0.250		0	2	NR	NR	NR	2
ABANDONED MINES	0.250		0	1	NR	NR	NR	1
FINDS	0.001		0	NR	NR	NR	NR	0
DOCKET HWC	0.001		0	NR	NR	NR	NR	0
ECHO	0.001		0	NR	NR	NR	NR	0
UXO	1.000		0	0	0	0	NR	0
FUELS PROGRAM	0.250		0	0	NR	NR	NR	0
PFAS NPL	0.250		0	0	NR	NR	NR	0
PFAS FEDERAL SITES	0.250		0	0	NR	NR	NR	0
PFAS TSCA	0.250		0	0	NR	NR	NR	0
PFAS RCRA MANIFEST	0.250		0	0	NR	NR	NR	0
PFAS ATSDR	0.250		0	0	NR	NR	NR	0
PFAS WQP	0.250		0	0	NR	NR	NR	0
PFAS NPDES	0.250		0	0	NR	NR	NR	0
PFAS ECHO	0.250		0	0	NR	NR	NR	0

Map ID
 Direction
 Distance
 Elevation

MAP FINDINGS

Site

Database(s)

EDR ID Number
 EPA ID Number

A1
SW
1/8-1/4
0.132 mi.
698 ft.

MARSHFIELD PLANT
3015 S. MALLARD AVE.
MARSHFIELD, WI 54449

US MINES 1024928051
ABANDONED MINES N/A

Site 1 of 2 in cluster A

Relative:
Lower

MINES VIOLATIONS:

Actual:
1230 ft.

Name: MARSHFIELD PLANT
 Address: 3015 S. MALLARD AVE.
 City,State,Zip: MARSHFIELD, WI 54449
 Facility ID: Not reported

MINES VIOLATIONS:

Violation Number: 6564520
 Mine ID: 4703627
 Contractor ID: Not reported
 Date Issued: 02/07/2012
 Action Type: 104(a)
 Type of Issue: Citation
 S and S: Y
 Term Date: 02/13/2012
 Title 30 Code of Federal Regulations: 56.11002
 Proposed Penalty: 100
 Assessment Amount: 100
 Paid Penalty Amount: 100
 Assessment Case Status: Proposed
 Assessment Status: Closed
 Year: 2012
 Address Type: MineLocation
 PO Box: Not reported
 Address: 3015 S. MALLARD AVE.
 City: MARSHFIELD
 State: WI
 Operator: Completion Industrial Minerals, LLC
 Zip: 54449
 Mine Controller Name: ISA Operating Company LLC
 Name: MARSHFIELD PLANT
 Ownership Date: 10/25/2011
 Mine Status: Active
 Status Date: 06/25/2012
 Primary Site Description: Sand, Industrial NEC
 Mine Type: Surface
 State 2: WI
 County: WOOD

Violation Number: 6564521
 Mine ID: 4703627
 Contractor ID: Not reported
 Date Issued: 02/07/2012
 Action Type: 104(a)
 Type of Issue: Citation
 S and S: N
 Term Date: 02/13/2012
 Title 30 Code of Federal Regulations: 56.4201(a)(1)
 Proposed Penalty: 100
 Assessment Amount: 100
 Paid Penalty Amount: 100
 Assessment Case Status: Proposed
 Assessment Status: Closed
 Year: 2012

Map ID
Direction
Distance
Elevation

MAP FINDINGS

Site

Database(s)

EDR ID Number
EPA ID Number

MARSHFIELD PLANT (Continued)

1024928051

Address Type: MineLocation
PO Box: Not reported
Address: 3015 S. MALLARD AVE.
City: MARSHFIELD
State: WI
Operator: Completion Industrial Minerals, LLC
Zip: 54449
Mine Controller Name: ISA Operating Company LLC
Name: MARSHFIELD PLANT
Ownership Date: 10/25/2011
Mine Status: Active
Status Date: 06/25/2012
Primary Site Description: Sand, Industrial NEC
Mine Type: Surface
State 2: WI
County: WOOD

Violation Number: 6564522
Mine ID: 4703627
Contractor ID: Not reported
Date Issued: 02/07/2012
Action Type: 104(a)
Type of Issue: Citation
S and S: N
Term Date: 02/07/2012
Title 30 Code of Federal Regulations: 50.30(a)
Proposed Penalty: 100
Assessment Amount: 100
Paid Penalty Amount: 100
Assessment Case Status: Proposed
Assessment Status: Closed
Year: 2012

Address Type: MineLocation
PO Box: Not reported
Address: 3015 S. MALLARD AVE.
City: MARSHFIELD
State: WI
Operator: Completion Industrial Minerals, LLC
Zip: 54449
Mine Controller Name: ISA Operating Company LLC
Name: MARSHFIELD PLANT
Ownership Date: 10/25/2011
Mine Status: Active
Status Date: 06/25/2012
Primary Site Description: Sand, Industrial NEC
Mine Type: Surface
State 2: WI
County: WOOD

Violation Number: 6564523
Mine ID: 4703627
Contractor ID: Not reported
Date Issued: 02/07/2012
Action Type: 104(a)
Type of Issue: Citation
S and S: N
Term Date: 02/13/2012

Map ID
Direction
Distance
Elevation

MAP FINDINGS

Site

Database(s)

EDR ID Number
EPA ID Number

MARSHFIELD PLANT (Continued)

1024928051

Title 30 Code of Federal Regulations: 56.12028
Proposed Penalty: 100
Assessment Amount: 100
Paid Penalty Amount: 100
Assessment Case Status: Proposed
Assessment Status: Closed
Year: 2012
Address Type: MineLocation
PO Box: Not reported
Address: 3015 S. MALLARD AVE.
City: MARSHFIELD
State: WI
Operator: Completion Industrial Minerals, LLC
Zip: 54449
Mine Controller Name: ISA Operating Company LLC
Name: MARSHFIELD PLANT
Ownership Date: 10/25/2011
Mine Status: Active
Status Date: 06/25/2012
Primary Site Description: Sand, Industrial NEC
Mine Type: Surface
State 2: WI
County: WOOD

Violation Number: 8893597
Mine ID: 4703627
Contractor ID: Not reported
Date Issued: 03/22/2016
Action Type: 104(a)
Type of Issue: Citation
S and S: N
Term Date: 03/22/2016

Title 30 Code of Federal Regulations: 56.14207
Proposed Penalty: 100.00
Assessment Amount: 100.00
Paid Penalty Amount: 100.00
Assessment Case Status: Proposed
Assessment Status: Closed
Year: 2016
Address Type: MineLocation
PO Box: Not reported
Address: 3015 S. MALLARD AVE.
City: MARSHFIELD
State: WI
Operator: Completion Industrial Minerals, LLC
Zip: 54449
Mine Controller Name: ISA Operating Company LLC
Name: MARSHFIELD PLANT
Ownership Date: 10/25/2011
Mine Status: Active
Status Date: 06/25/2012
Primary Site Description: Sand, Industrial NEC
Mine Type: Surface
State 2: WI
County: WOOD

Violation Number: 8893598

Map ID
Direction
Distance
Elevation

MAP FINDINGS

Site

Database(s)

EDR ID Number
EPA ID Number

MARSHFIELD PLANT (Continued)

1024928051

Mine ID: 4703627
Contractor ID: Not reported
Date Issued: 03/22/2016
Action Type: 104(a)
Type of Issue: Citation
S and S: N
Term Date: 03/22/2016
Title 30 Code of Federal Regulations: 56.4402
Proposed Penalty: 100.00
Assessment Amount: 100.00
Paid Penalty Amount: 100.00
Assessment Case Status: Proposed
Assessment Status: Closed
Year: 2016
Address Type: MineLocation
PO Box: Not reported
Address: 3015 S. MALLARD AVE.
City: MARSHFIELD
State: WI
Operator: Completion Industrial Minerals, LLC
Zip: 54449
Mine Controller Name: ISA Operating Company LLC
Name: MARSHFIELD PLANT
Ownership Date: 10/25/2011
Mine Status: Active
Status Date: 06/25/2012
Primary Site Description: Sand, Industrial NEC
Mine Type: Surface
State 2: WI
County: WOOD

Violation Number: 8893599
Mine ID: 4703627
Contractor ID: Not reported
Date Issued: 03/22/2016
Action Type: 104(a)
Type of Issue: Citation
S and S: N
Term Date: 03/22/2016
Title 30 Code of Federal Regulations: 56.12004
Proposed Penalty: 100.00
Assessment Amount: 100.00
Paid Penalty Amount: 100.00
Assessment Case Status: Proposed
Assessment Status: Closed
Year: 2016
Address Type: MineLocation
PO Box: Not reported
Address: 3015 S. MALLARD AVE.
City: MARSHFIELD
State: WI
Operator: Completion Industrial Minerals, LLC
Zip: 54449
Mine Controller Name: ISA Operating Company LLC
Name: MARSHFIELD PLANT
Ownership Date: 10/25/2011
Mine Status: Active

Map ID
Direction
Distance
Elevation

MAP FINDINGS

Site

Database(s)

EDR ID Number
EPA ID Number

MARSHFIELD PLANT (Continued)

1024928051

Status Date: 06/25/2012
Primary Site Description: Sand, Industrial NEC
Mine Type: Surface
State 2: WI
County: WOOD

Violation Number: 8893600
Mine ID: 4703627
Contractor ID: Not reported
Date Issued: 03/22/2016
Action Type: 104(a)
Type of Issue: Citation
S and S: N
Term Date: 03/22/2016
Title 30 Code of Federal Regulations: 56.12025
Proposed Penalty: 100.00
Assessment Amount: 100.00
Paid Penalty Amount: 100.00
Assessment Case Status: Proposed
Assessment Status: Closed
Year: 2016
Address Type: MineLocation
PO Box: Not reported
Address: 3015 S. MALLARD AVE.
City: MARSHFIELD
State: WI
Operator: Completion Industrial Minerals, LLC
Zip: 54449
Mine Controller Name: ISA Operating Company LLC
Name: MARSHFIELD PLANT
Ownership Date: 10/25/2011
Mine Status: Active
Status Date: 06/25/2012
Primary Site Description: Sand, Industrial NEC
Mine Type: Surface
State 2: WI
County: WOOD

Violation Number: 8846570
Mine ID: 4703627
Contractor ID: A9817
Date Issued: 05/21/2015
Action Type: 104(a)
Type of Issue: Citation
S and S: Y
Term Date: 05/21/2015
Title 30 Code of Federal Regulations: 56.11001
Proposed Penalty: 100.00
Assessment Amount: 100.00
Paid Penalty Amount: 99.41
Assessment Case Status: Proposed
Assessment Status: Received
Year: 2015
Address Type: MineLocation
PO Box: Not reported
Address: 3015 S. MALLARD AVE.
City: MARSHFIELD

Map ID
Direction
Distance
Elevation

MAP FINDINGS

Site

Database(s)

EDR ID Number
EPA ID Number

MARSHFIELD PLANT (Continued)

1024928051

State: WI
Operator: Completion Industrial Minerals, LLC
Zip: 54449
Mine Controller Name: ISA Operating Company LLC
Name: MARSHFIELD PLANT
Ownership Date: 10/25/2011
Mine Status: Active
Status Date: 06/25/2012
Primary Site Description: Sand, Industrial NEC
Mine Type: Surface
State 2: WI
County: WOOD

Violation Number: 8672105
Mine ID: 4703627
Contractor ID: Not reported
Date Issued: 02/05/2013
Action Type: 104(a)
Type of Issue: Citation
S and S: N
Term Date: 02/06/2013
Title 30 Code of Federal Regulations: 56.12008
Proposed Penalty: 100
Assessment Amount: 100
Paid Penalty Amount: 100
Assessment Case Status: Proposed
Assessment Status: Closed
Year: 2013
Address Type: MineLocation
PO Box: Not reported
Address: 3015 S. MALLARD AVE.
City: MARSHFIELD
State: WI
Operator: Completion Industrial Minerals, LLC
Zip: 54449
Mine Controller Name: ISA Operating Company LLC
Name: MARSHFIELD PLANT
Ownership Date: 10/25/2011
Mine Status: Active
Status Date: 06/25/2012
Primary Site Description: Sand, Industrial NEC
Mine Type: Surface
State 2: WI
County: WOOD

Violation Number: 6557497
Mine ID: 4703627
Contractor ID: Not reported
Date Issued: 04/09/2013
Action Type: 104(a)
Type of Issue: Citation
S and S: N
Term Date: 04/09/2013
Title 30 Code of Federal Regulations: 56.12004
Proposed Penalty: 100
Assessment Amount: 100
Paid Penalty Amount: 100

Map ID
Direction
Distance
Elevation

MAP FINDINGS

Site

Database(s)

EDR ID Number
EPA ID Number

MARSHFIELD PLANT (Continued)

1024928051

Assessment Case Status: Proposed
Assessment Status: Closed
Year: 2013
Address Type: MineLocation
PO Box: Not reported
Address: 3015 S. MALLARD AVE.
City: MARSHFIELD
State: WI
Operator: Completion Industrial Minerals, LLC
Zip: 54449
Mine Controller Name: ISA Operating Company LLC
Name: MARSHFIELD PLANT
Ownership Date: 10/25/2011
Mine Status: Active
Status Date: 06/25/2012
Primary Site Description: Sand, Industrial NEC
Mine Type: Surface
State 2: WI
County: WOOD

[Click this hyperlink](#) while viewing on your computer to access
52 additional US_MINES_VIOLATIONS: record(s) in the EDR Site Report.

ABANDONED MINES:

Mine ID: 4703627
Mine Name: MARSHFIELD PLANT
Mine Address: 3015 S. MALLARD AVE.
City,State,Zip: MARSHFIELD, WI 54449
Primary SIC Code: Sand, Industrial NEC
Mine Type: Surface
Mine Status Description: Abandoned
Mine Status Date: 8/23/2018
Coal (C) or Metal (M) Mine: M
Controller ID: 0101953
Controller Name: ISA Operating Company LLC
Operator ID: 0119953
Operator name: COMPLETION INDUSTRIAL MINERALS, LLC.
Address of Record Street: 3015 S Mallard Ave
Address of Record PO Box: Not reported
Address of Record City: Marshfield
Address of Record State: WI
Address of Record Zip Code: 54449
Assessment Address Street: 3015 S Mallard Ave
Assessment Address PO Box: Not reported
Assessment Address City: MARSHFIELD
Assessment Address State: WI
Assessment Address Zip Code: 54449
Mine Health and Safety Address Street: 3015 S. Mallard Ave.
Mine Health and Safety Address PO Box: Not reported
Mine Health and Safety Address City: Marshfield
Mine Health and Safety Address State: WI
Mine Health and Safety Address Zip Code: Not reported
Latitude: 44.638056
Longitude: -90.138056

MAP FINDINGS

Map ID			EDR ID Number
Direction			EPA ID Number
Distance			
Elevation	Site	Database(s)	

A2 SW 1/8-1/4 0.140 mi. 737 ft.	COMPLETION INDUSTRIAL MINERALS, LLC. WOOD (County), WI Site 2 of 2 in cluster A	US MINES	1015766298 N/A
--	--	-----------------	---------------------------------

Relative: Lower Actual: 1230 ft.	<table border="0" style="width: 100%;"> <tr> <td style="width: 15%;">US MINES:</td> <td></td> </tr> <tr> <td>Sic Code(s):</td> <td>144600</td> </tr> <tr> <td>Sic Code(s):</td> <td>000000</td> </tr> <tr> <td>Sic Code(s):</td> <td>000000</td> </tr> <tr> <td>Sic Code(s):</td> <td>000000</td> </tr> <tr> <td>Sic Code(s):</td> <td>000000</td> </tr> <tr> <td>Sic Code(s):</td> <td>000000</td> </tr> <tr> <td>Mine ID:</td> <td>4703627</td> </tr> <tr> <td>Entity Name:</td> <td>MARSHFIELD PLANT</td> </tr> <tr> <td>Company:</td> <td>COMPLETION INDUSTRIAL MINERALS, LLC.</td> </tr> <tr> <td>Status:</td> <td>Permanently Abandoned</td> </tr> <tr> <td>Status Date:</td> <td>20180823</td> </tr> <tr> <td>Operation Class:</td> <td>2</td> </tr> <tr> <td>Number of Shops:</td> <td>0</td> </tr> <tr> <td>Number of Plants:</td> <td>0</td> </tr> <tr> <td>Latitude Degree:</td> <td>44</td> </tr> <tr> <td>Longitude Degree:</td> <td>090</td> </tr> <tr> <td>Latitude Minute:</td> <td>38</td> </tr> <tr> <td>Latitude Seconds:</td> <td>17</td> </tr> <tr> <td>Longitude Minutes:</td> <td>08</td> </tr> <tr> <td>Longitude Seconds:</td> <td>17</td> </tr> <tr> <td>Number of Pits:</td> <td>000</td> </tr> </table>	US MINES:		Sic Code(s):	144600	Sic Code(s):	000000	Sic Code(s):	000000	Sic Code(s):	000000	Sic Code(s):	000000	Sic Code(s):	000000	Mine ID:	4703627	Entity Name:	MARSHFIELD PLANT	Company:	COMPLETION INDUSTRIAL MINERALS, LLC.	Status:	Permanently Abandoned	Status Date:	20180823	Operation Class:	2	Number of Shops:	0	Number of Plants:	0	Latitude Degree:	44	Longitude Degree:	090	Latitude Minute:	38	Latitude Seconds:	17	Longitude Minutes:	08	Longitude Seconds:	17	Number of Pits:	000
US MINES:																																													
Sic Code(s):	144600																																												
Sic Code(s):	000000																																												
Sic Code(s):	000000																																												
Sic Code(s):	000000																																												
Sic Code(s):	000000																																												
Sic Code(s):	000000																																												
Mine ID:	4703627																																												
Entity Name:	MARSHFIELD PLANT																																												
Company:	COMPLETION INDUSTRIAL MINERALS, LLC.																																												
Status:	Permanently Abandoned																																												
Status Date:	20180823																																												
Operation Class:	2																																												
Number of Shops:	0																																												
Number of Plants:	0																																												
Latitude Degree:	44																																												
Longitude Degree:	090																																												
Latitude Minute:	38																																												
Latitude Seconds:	17																																												
Longitude Minutes:	08																																												
Longitude Seconds:	17																																												
Number of Pits:	000																																												

B3 WSW 1/8-1/4 0.191 mi. 1008 ft.	MARSHFIELD AG RESEARCH STA UW 8396 YELLOWSTONE DR MARSHFIELD, WI 54449 Site 1 of 2 in cluster B	RCRA-VSQG	1004798550 WID988621009
--	--	------------------	--

Relative: Higher Actual: 1248 ft.	<table border="0" style="width: 100%;"> <tr> <td style="width: 15%;">RCRA Listings:</td> <td></td> </tr> <tr> <td>Date Form Received by Agency:</td> <td>19920518</td> </tr> <tr> <td>Handler Name:</td> <td>Marshfield Ag Research Sta Uw</td> </tr> <tr> <td>Handler Address:</td> <td>8396 YELLOWSTONE DR</td> </tr> <tr> <td>Handler City,State,Zip:</td> <td>MARSHFIELD, WI 54449</td> </tr> <tr> <td>EPA ID:</td> <td>WID988621009</td> </tr> <tr> <td>Contact Name:</td> <td>PETER REINHARDT</td> </tr> <tr> <td>Contact Address:</td> <td>317 N RANDALL AVE</td> </tr> <tr> <td>Contact City,State,Zip:</td> <td>MADISON, WI 53715</td> </tr> <tr> <td>Contact Telephone:</td> <td>608-262-8769</td> </tr> <tr> <td>Contact Fax:</td> <td>Not reported</td> </tr> <tr> <td>Contact Email:</td> <td>Not reported</td> </tr> <tr> <td>Contact Title:</td> <td>Not reported</td> </tr> <tr> <td>EPA Region:</td> <td>05</td> </tr> <tr> <td>Land Type:</td> <td>State</td> </tr> <tr> <td>Federal Waste Generator Description:</td> <td>Conditionally Exempt Small Quantity Generator</td> </tr> <tr> <td>Non-Notifier:</td> <td>Not reported</td> </tr> <tr> <td>Biennial Report Cycle:</td> <td>Not reported</td> </tr> <tr> <td>Accessibility:</td> <td>Not reported</td> </tr> <tr> <td>Active Site Indicator:</td> <td>Handler Activities</td> </tr> <tr> <td>State District Owner:</td> <td>Not reported</td> </tr> <tr> <td>State District:</td> <td>Not reported</td> </tr> <tr> <td>Mailing Address:</td> <td>317 N RANDALL AVE</td> </tr> <tr> <td>Mailing City,State,Zip:</td> <td>MADISON, WI 53715</td> </tr> <tr> <td>Owner Name:</td> <td>Regents Uw System Board Of</td> </tr> </table>	RCRA Listings:		Date Form Received by Agency:	19920518	Handler Name:	Marshfield Ag Research Sta Uw	Handler Address:	8396 YELLOWSTONE DR	Handler City,State,Zip:	MARSHFIELD, WI 54449	EPA ID:	WID988621009	Contact Name:	PETER REINHARDT	Contact Address:	317 N RANDALL AVE	Contact City,State,Zip:	MADISON, WI 53715	Contact Telephone:	608-262-8769	Contact Fax:	Not reported	Contact Email:	Not reported	Contact Title:	Not reported	EPA Region:	05	Land Type:	State	Federal Waste Generator Description:	Conditionally Exempt Small Quantity Generator	Non-Notifier:	Not reported	Biennial Report Cycle:	Not reported	Accessibility:	Not reported	Active Site Indicator:	Handler Activities	State District Owner:	Not reported	State District:	Not reported	Mailing Address:	317 N RANDALL AVE	Mailing City,State,Zip:	MADISON, WI 53715	Owner Name:	Regents Uw System Board Of
RCRA Listings:																																																			
Date Form Received by Agency:	19920518																																																		
Handler Name:	Marshfield Ag Research Sta Uw																																																		
Handler Address:	8396 YELLOWSTONE DR																																																		
Handler City,State,Zip:	MARSHFIELD, WI 54449																																																		
EPA ID:	WID988621009																																																		
Contact Name:	PETER REINHARDT																																																		
Contact Address:	317 N RANDALL AVE																																																		
Contact City,State,Zip:	MADISON, WI 53715																																																		
Contact Telephone:	608-262-8769																																																		
Contact Fax:	Not reported																																																		
Contact Email:	Not reported																																																		
Contact Title:	Not reported																																																		
EPA Region:	05																																																		
Land Type:	State																																																		
Federal Waste Generator Description:	Conditionally Exempt Small Quantity Generator																																																		
Non-Notifier:	Not reported																																																		
Biennial Report Cycle:	Not reported																																																		
Accessibility:	Not reported																																																		
Active Site Indicator:	Handler Activities																																																		
State District Owner:	Not reported																																																		
State District:	Not reported																																																		
Mailing Address:	317 N RANDALL AVE																																																		
Mailing City,State,Zip:	MADISON, WI 53715																																																		
Owner Name:	Regents Uw System Board Of																																																		

Map ID
 Direction
 Distance
 Elevation

MAP FINDINGS

Site

Database(s)

EDR ID Number
 EPA ID Number

MARSHFIELD AG RESEARCH STA UW (Continued)

1004798550

Owner Type:	State
Operator Name:	Not reported
Operator Type:	Not reported
Short-Term Generator Activity:	No
Importer Activity:	No
Mixed Waste Generator:	No
Transporter Activity:	No
Transfer Facility Activity:	No
Recycler Activity with Storage:	No
Small Quantity On-Site Burner Exemption:	No
Smelting Melting and Refining Furnace Exemption:	No
Underground Injection Control:	No
Off-Site Waste Receipt:	No
Universal Waste Indicator:	No
Universal Waste Destination Facility:	No
Federal Universal Waste:	No
Active Site State-Reg Handler:	---
Federal Facility Indicator:	Not reported
Hazardous Secondary Material Indicator:	NN
Sub-Part K Indicator:	Not reported
2018 GPRA Permit Baseline:	Not on the Baseline
2018 GPRA Renewals Baseline:	Not on the Baseline
202 GPRA Corrective Action Baseline:	No
Subject to Corrective Action Universe:	No
Non-TSDFs Where RCRA CA has Been Imposed Universe:	No
Corrective Action Priority Ranking:	No NCAPS ranking
Environmental Control Indicator:	No
Institutional Control Indicator:	No
Human Exposure Controls Indicator:	N/A
Groundwater Controls Indicator:	N/A
Significant Non-Complier Universe:	No
Unaddressed Significant Non-Complier Universe:	No
Addressed Significant Non-Complier Universe:	No
Significant Non-Complier With a Compliance Schedule Universe:	No
Financial Assurance Required:	Not reported
Handler Date of Last Change:	20000915
Recognized Trader-Importer:	No
Recognized Trader-Exporter:	No
Importer of Spent Lead Acid Batteries:	No
Exporter of Spent Lead Acid Batteries:	No
Recycler Activity Without Storage:	Not reported
Manifest Broker:	Not reported
Sub-Part P Indicator:	No

Hazardous Waste Summary:

Waste Code:	D000
Waste Description:	Not Defined
Waste Code:	D001
Waste Description:	IGNITABLE WASTE
Waste Code:	D002
Waste Description:	CORROSIVE WASTE
Waste Code:	D004
Waste Description:	ARSENIC

Map ID
Direction
Distance
Elevation

MAP FINDINGS

Site

Database(s)

EDR ID Number
EPA ID Number

MARSHFIELD AG RESEARCH STA UW (Continued)

1004798550

Waste Code:	D008
Waste Description:	LEAD
Waste Code:	D009
Waste Description:	MERCURY
Waste Code:	D012
Waste Description:	ENDRIN (1,2,3,4,10,10-HEXACHLORO-1,7-EPOXY-1,4,4A,5,6,7,8,8A-OCTAHYDRO-1,4-EN DO, ENDO-5,8-DIMETH-ANO-NAPHTHALENE)
Waste Code:	D013
Waste Description:	LINDANE (1,2,3,4,5,6-HEXA-CHLOROCYCLOHEXANE, GAMMA ISOMER)
Waste Code:	D014
Waste Description:	METHOXYCHLOR (1,1,1-TRICHLORO-2,2-BIS [P-METHOXYPHENYL] ETHANE)
Waste Code:	D016
Waste Description:	2,4-D (2,4-DICHLOROPHENOXYACETIC ACID)
Waste Code:	D017
Waste Description:	2,4,5-TP SILVEX (2,4,5-TRICHLOROPHENOXYPROPIONIC ACID)
Waste Code:	D018
Waste Description:	BENZENE
Waste Code:	D019
Waste Description:	CARBON TETRACHLORIDE
Waste Code:	D020
Waste Description:	CHLORDANE
Waste Code:	D021
Waste Description:	CHLOROBENZENE
Waste Code:	D022
Waste Description:	CHLOROFORM
Waste Code:	D023
Waste Description:	O-CRESOL
Waste Code:	D024
Waste Description:	M-CRESOL
Waste Code:	D025
Waste Description:	P-CRESOL
Waste Code:	D026
Waste Description:	CRESOL
Waste Code:	D031
Waste Description:	HEPTACHLOR (AND ITS EPOXIDE)
Waste Code:	D032
Waste Description:	HEXACHLOROBENZENE
Waste Code:	D035

Map ID
 Direction
 Distance
 Elevation

MAP FINDINGS

Site _____ Database(s) _____ EDR ID Number
 EPA ID Number _____

MARSHFIELD AG RESEARCH STA UW (Continued)

1004798550

Waste Description:	METHYL ETHYL KETONE
Waste Code:	D036
Waste Description:	NITROBENZENE
Waste Code:	D043
Waste Description:	VINYL CHLORIDE
Waste Code:	F027
Waste Description:	DISCARDED UNUSED FORMULATIONS CONTAINING TRI-, TETRA-, OR PENTACHLOROPHENOL OR DISCARDED UNUSED FORMULATIONS CONTAINING COMPOUNDS DERIVED FROM THESE CHLOROPHENOLS. (THIS LISTING DOES NOT INCLUDE FORMULATIONS CONTAINING HEXACHLOROPHENE SYNTHESIZED FROM PREPURIFIED 2,4,5-TRICHLOROPHENOL AS THE SOLE COMPONENT.)
Waste Code:	P050
Waste Description:	6,9-METHANO-2,4,3-BENZODIOXATHIEPIN,6,7,8,9,10,10-HEXACHLORO-1,5,5A,6,9,9A-HEXAHYDRO-,3-OXIDE (OR) ENDOSULFAN
Waste Code:	P051
Waste Description:	2,7:3,6-DIMETHANONAPHTH[2,3-B]OXIRENE, 3,4,5,6,9,9-HEXACHLORO-1A,2,2A,3,6,6A,7,7A-OCTAHYDRO-, (1AALPHA, 2BETA, 2ABETA, 3ALPHA, 6ALPHA, 6ABETA, 7BETA, 7AALPHA)- & METABOLITES (OR) ENDRIN (OR) ENDRIN, & METABOLITES
Waste Code:	P059
Waste Description:	4,7-METHANO-1H-INDENE, 1,4,5,6,7,8,8-HEPTACHLORO-3A,4,7,7A-TETRAHYDRO-(OR) HEPTACHLOR
Waste Code:	P066
Waste Description:	ETHANIMIDOTHIOIC ACID, N-[[[(METHYLAMINO)CARBONYL]OXY]-, METHYL ESTER (OR) METHOMYL
Waste Code:	P070
Waste Description:	ALDICARB (OR) PROPANAL, 2-METHYL-2-(METHYLTHIO)-, O-[(METHYLAMINO)CARBONYL]OXIME
Waste Code:	P071
Waste Description:	METHYL PARATHION (OR) PHOSPHOROTHIOIC ACID, O,O,-DIMETHYL O-(4-NITROPHENYL) ESTER
Waste Code:	P075
Waste Description:	NICOTINE, & SALTS (OR) PYRIDINE, 3-(1-METHYL-2-PYRROLIDINYL)-,(S)-, & SALTS
Waste Code:	P085
Waste Description:	DIPHOSPHORAMIDE, OCTAMETHYL- (OR) OCTAMETHYLPYROPHOSPHORAMIDE
Waste Code:	P088
Waste Description:	7-OXABICYCLO[2.2.1]HEPTANE-2,3-DICARBOXYLIC ACID (OR) ENDOTHALL
Waste Code:	P089
Waste Description:	PARATHION (OR) PHOSPHOROTHIOIC ACID, O,O-DIETHYL-O-(4-NITROPHENYL) ESTER
Waste Code:	P090
Waste Description:	Not Defined

Map ID
Direction
Distance
Elevation

MAP FINDINGS

Site

Database(s)

EDR ID Number
EPA ID Number

MARSHFIELD AG RESEARCH STA UW (Continued)

1004798550

Waste Code:	P092
Waste Description:	MERCURY, (ACETATO-O)PHENYL- (OR) PHENYLMERCURY ACETATE
Waste Code:	P094
Waste Description:	PHORATE (OR) PHOSPHORODITHIOIC ACID, O,O-DIETHYL S-[(ETHYLTHIO)METHYL] ESTER
Waste Code:	P097
Waste Description:	FAMPHUR (OR) PHOSPHOROTHIOIC ACID O-[4-[(DIMETHYLAMINO)SULFONYL]PHENYL] O,O-DIMETHYL ESTER
Waste Code:	P105
Waste Description:	SODIUM AZIDE
Waste Code:	P106
Waste Description:	SODIUM CYANIDE (OR) SODIUM CYANIDE NA(CN)
Waste Code:	P108
Waste Description:	STRYCHNIDIN-10-ONE, & SALTS (OR) STRYCHNINE, & SALTS
Waste Code:	P111
Waste Description:	DIPHOSPHORIC ACID, TETRAETHYL ESTER (OR) TETRAETHYL PYROPHOSPHATE
Waste Code:	P115
Waste Description:	SULFURIC ACID, DITHALLIUM (1+) SALT (OR) THALLIUM(I) SULFATE
Waste Code:	P123
Waste Description:	TOXAPHENE
Waste Code:	U002
Waste Description:	2-PROPANONE (I) (OR) ACETONE (I)
Waste Code:	U003
Waste Description:	ACETONITRILE (I,T)
Waste Code:	U011
Waste Description:	1H-1,2,4-TRIAZOL-3-AMINE (OR) AMITROLE
Waste Code:	U019
Waste Description:	BENZENE (I,T)
Waste Code:	U029
Waste Description:	METHANE, BROMO- (OR) METHYL BROMIDE
Waste Code:	U031
Waste Description:	1-BUTANOL (I) (OR) N-BUTYL ALCOHOL (I)
Waste Code:	U036
Waste Description:	4,7-METHANO-1H-INDENE, 1,2,4,5,6,7,8,8-OCTACHLORO-2,3,3A,4,7,7A-HEXAHYDRO- (OR) CHLORDANE, ALPHA & GAMMA ISOMERS
Waste Code:	U043
Waste Description:	ETHENE, CHLORO- (OR) VINYL CHLORIDE
Waste Code:	U044
Waste Description:	CHLOROFORM (OR) METHANE, TRICHLORO-

Map ID
Direction
Distance
Elevation

MAP FINDINGS

Site

Database(s)

EDR ID Number
EPA ID Number

MARSHFIELD AG RESEARCH STA UW (Continued)

1004798550

Waste Code:	U045
Waste Description:	METHANE, CHLORO- (I,T) (OR) METHYL CHLORIDE (I,T)
Waste Code:	U051
Waste Description:	CREOSOTE
Waste Code:	U060
Waste Description:	BENZENE, 1,1'-(2,2-DICHLOROETHYLIDENE)BIS[4-CHLORO- (OR) DDD
Waste Code:	U061
Waste Description:	BENZENE, 1,1'-(2,2,2-TRICHLOROETHYLIDENE)BIS[4-CHLORO- (OR) DDT
Waste Code:	U062
Waste Description:	CARBAMOTHIOIC ACID, BIS(1-METHYLETHYL)-, S-(2,3-DICHLORO-2-PROPENYL) ESTER (OR) DIALLATE
Waste Code:	U066
Waste Description:	1,2-DIBROMO-3-CHLOROPROPANE (OR) PROPANE, 1,2-DIBROMO-3-CHLORO-
Waste Code:	U067
Waste Description:	ETHANE, 1,2-DIBROMO- (OR) ETHYLENE DIBROMIDE
Waste Code:	U081
Waste Description:	2,4-DICHLOROPHENOL (OR) PHENOL, 2,4-DICHLORO-
Waste Code:	U082
Waste Description:	2,6-DICHLOROPHENOL (OR) PHENOL, 2,6-DICHLORO-
Waste Code:	U083
Waste Description:	PROPANE, 1,2-DICHLORO- (OR) PROPYLENE DICHLORIDE
Waste Code:	U084
Waste Description:	1,3-DICHLOROPROPENE (OR) 1-PROPENE, 1,3-DICHLORO-
Waste Code:	U097
Waste Description:	CARBAMIC CHLORIDE, DIMETHYL- (OR) DIMETHYLCARBAMOYL CHLORIDE
Waste Code:	U108
Waste Description:	1,4-DIETHYLENEOXIDE (OR) 1,4-DIOXANE
Waste Code:	U112
Waste Description:	ACETIC ACID, ETHYL ESTER (I) (OR) ETHYL ACETATE (I)
Waste Code:	U117
Waste Description:	ETHANE, 1,1'-OXYBIS-(I) (OR) ETHYL ETHER (I)
Waste Code:	U122
Waste Description:	FORMALDEHYDE
Waste Code:	U127
Waste Description:	BENZENE, HEXACHLORO- (OR) HEXACHLOROBENZENE
Waste Code:	U129
Waste Description:	CYCLOHEXANE, 1,2,3,4,5,6-HEXACHLORO-, (1ALPHA, 2ALPHA, 3BETA, 4ALPHA, 5ALPHA, 6BETA)- (OR) LINDANE
Waste Code:	U136

Map ID
Direction
Distance
Elevation

MAP FINDINGS

Site

Database(s)

EDR ID Number
EPA ID Number

MARSHFIELD AG RESEARCH STA UW (Continued)

1004798550

Waste Description:	ARSINIC ACID, DIMETHYL- (OR) CACODYLIC ACID
Waste Code:	U142
Waste Description:	1,3,4-METHENO-2H-CYCLOBUTA[CD]PENTALEN-2-ONE, 1,1A,3,3A,4,5,5,5A,5B,6-DECACHLOROOCCTAHYDRO- (OR) KEPONE
Waste Code:	U154
Waste Description:	METHANOL (I) (OR) METHYL ALCOHOL (I)
Waste Code:	U159
Waste Description:	2-BUTANONE (I,T) (OR) METHYL ETHYL KETONE (MEK) (I,T)
Waste Code:	U178
Waste Description:	CARBAMIC ACID, METHYLNITROSO-, ETHYL ESTER (OR) N-NITROSO-N-METHYLURETHANE
Waste Code:	U185
Waste Description:	BENZENE, PENTACHLORONITRO- (OR) PENTACHLORONITROBENZENE (PCNB)
Waste Code:	U192
Waste Description:	BENZAMIDE, 3,5-DICHLORO-N-(1,1-DIMETHYL-2-PROPYNYL)- (OR) PRONAMIDE
Waste Code:	U219
Waste Description:	THIOUREA
Waste Code:	U220
Waste Description:	BENZENE, METHYL- (OR) TOLUENE
Waste Code:	U224
Waste Description:	Not Defined
Waste Code:	U230
Waste Description:	Not Defined
Waste Code:	U231
Waste Description:	Not Defined
Waste Code:	U232
Waste Description:	Not Defined
Waste Code:	U233
Waste Description:	Not Defined
Waste Code:	U239
Waste Description:	BENZENE, DIMETHYL- (I,T) (OR) XYLENE (I)
Waste Code:	U240
Waste Description:	2,4-D, SALTS & ESTERS (OR) ACETIC ACID, (2,4-DICHLOROPHENOXY)-, SALTS & ESTERS (OR) DICHLOROPHENOXYACETIC ACID 2,4-D
Waste Code:	U244
Waste Description:	THIOPEROXYDICARBONIC DIAMIDE [(H2N)C(S)]2S2, TETRAMETHYL- (OR) THIRAM
Waste Code:	U247
Waste Description:	BENZENE, 1,1'-(2,2,2-TRICHLOROETHYLIDENE)BIS[4-METHOXY- (OR) METHOXYCHLOR

Map ID
 Direction
 Distance
 Elevation

MAP FINDINGS

EDR ID Number
 EPA ID Number

MARSHFIELD AG RESEARCH STA UW (Continued)

1004798550

Waste Code: U248
 Waste Description: 2H-1-BENZOPYRAN-2-ONE, 4-HYDROXY-3-(3-OXO-1-PHENYL-BUTYL)-, & SALTS, WHEN PRESENT AT CONCENTRATIONS OF 0.3% OR LESS (OR) WARFARIN, & SALTS, WHEN PRESENT AT CONCENTRATIONS OF 0.3% OR LESS

Handler - Owner Operator:
 Owner/Operator Indicator: Owner
 Owner/Operator Name: REGENTS UW SYSTEM BOARD OF
 Legal Status: State
 Date Became Current: Not reported
 Date Ended Current: Not reported
 Owner/Operator Address: 1220 LINDEN DR RM 1860
 Owner/Operator City,State,Zip: MADISON, WI 53706
 Owner/Operator Telephone: 608-262-2324
 Owner/Operator Telephone Ext: Not reported
 Owner/Operator Fax: Not reported
 Owner/Operator Email: Not reported

Historic Generators:
 Receive Date: 19920518
 Handler Name: MARSHFIELD AG RESEARCH STA UW
 Federal Waste Generator Description: Conditionally Exempt Small Quantity Generator
 State District Owner: Not reported
 Large Quantity Handler of Universal Waste: No
 Recognized Trader Importer: No
 Recognized Trader Exporter: No
 Spent Lead Acid Battery Importer: No
 Spent Lead Acid Battery Exporter: No
 Current Record: Yes
 Non Storage Recycler Activity: Not reported
 Electronic Manifest Broker: Not reported

List of NAICS Codes and Descriptions:
 NAICS Codes: No NAICS Codes Found

Facility Has Received Notices of Violations:
 Violations: No Violations Found

Evaluation Action Summary:
 Evaluations: No Evaluations Found

B4
WSW
1/8-1/4
0.191 mi.
1008 ft.

UW MARSHFIELD AG RESEARCH STA
8396 YELLOW STONE DR
MARSHFIELD, WI 54449
Site 2 of 2 in cluster B

SHWIMS S101128191
LUST N/A
CRS
AUL
WI WRRSER

Relative:
Higher
Actual:
1248 ft.

SHWIMS:
 Name: UW MARSHFIELD AG RESEARCH STA
 Address: 8396 YELLOW STONE DR
 City,State,Zip: MARSHFIELD, WI 54449
 FID: 772088020
 Status: OPERATING
 Region: WEST CENTRAL

Map ID
Direction
Distance
Elevation

MAP FINDINGS

Site

Database(s)

EDR ID Number
EPA ID Number

UW MARSHFIELD AG RESEARCH STA (Continued)

S101128191

LUST:

Name: UW MARSHFIELD AG RESEARCH STA
Address: 8396 YELLOW STONE DR
City,State,Zip: MARSHFIELD, WI 544498401
Region Name: WC
Facility ID: 772088020
Status: CLOSED
Start Date: 05/15/1992
End Date: 05/25/2001
Last Action: 09/18/2020
Site Id: 2299000
Detail Seq No: 23958
Activity Type: LUST
Act Code: 340
Activity Name: UW MARSHFIELD AG RESEARCH STATION GAS
Activity Number: 0372000770
Activity Display Number: 03-72-000770
Activity Detail Address: Not reported
Activity Comments: CLOSED CONCURRENTLY WITH 03-72-000316
Jurisdiction: DNR RR
Owner Name: BOARD OF REGENTS UW SYS
Owner Addr: 1220 LINDEN DR RM 1860
Owner City,St,Zip: MADISON, WI 53706
Dept Of Commerce Number: Not reported
Comm Occurrence Id: Not reported
EPA Cerclis Id: Not reported
Risk Code: Not reported
Acres: Not reported
Acres 100: Not reported
EPA NPL Site?: N
Dept Of Commerce Tracking: Not reported
PECFA Funds Eligible?: N
Above Ground Storage Tank?: N
Drycleaner?: N
Co-contamination?: N
Public Land Survey System Desc: SESW1525N03E
Geo Located: Yes
DNR GIS Registry View Map Layers: Yes
Latitude: 44.64172905
Longitude: -90.133812629
DERF: N
Offsite Impact: N
Row Impact: N
WDOT: N
WDOT Description: Not reported
WAM: N
FRF: N
GLC: N
VPLE COC: N
SUDZ: N
Petrol UST: Y
Sediments: N
PFAS: N

Actions:

Action Date: 1999-01-04

Action Code: 99

Map ID
Direction
Distance
Elevation

MAP FINDINGS

Site

Database(s)

EDR ID Number
EPA ID Number

UW MARSHFIELD AG RESEARCH STA (Continued)

S101128191

Action Name: Miscellaneous
Action Desc: Miscellaneous action - See Action Comments
Action Comments: PROD. REQUEST TO SUBMIT DEED DOCUMENTS

Action Date: 2001-05-25 Action Code: 224
Action Name: Continuing Obligation - Structural Impediment to Cleanup
Action Desc: Closure or ongoing cleanup was approved with the requirement to conduct further investigation and cleanup as necessary following the removal of a structural impediment that impeded the original investigation.
Action Comments: Not reported

Action Date: 2001-05-25 Action Code: 56
Action Name: Continuing Obligation(s) Applied
Action Desc: Closure or ongoing cleanup was approved with one or more continuing obligations to give notice of residual contamination; require or restrict certain actions to protect the public or environment; minimize human or environmental exposures.
Action Comments: Not reported

Action Date: 2001-05-25 Action Code: 232
Action Name: Continuing Obligation - Residual Soil Contamination
Action Desc: Closure or ongoing cleanup was approved with the Continuing Obligation to address residual soil contamination at or above the Residual Contamination Level (RCL) or Site Specific Residual Contaminant Level (SSRCL) per rules, when moved.
Action Comments: Not reported

Action Date: 1992-06-26 Action Code: 99
Action Name: Miscellaneous
Action Desc: Miscellaneous action - See Action Comments
Action Comments: LETTER CONTACT:2ND RP LETTER

Action Date: 1992-05-15 Action Code: 1
Action Name: Notification of Hazardous Substance Discharge
Action Desc: Date DNR received notice of a discharge of a hazardous substance under s. 292.11 Wis. Stats. Discharge was discovered during an environmental assessment or laboratory analysis of soil, sediment, groundwater or vapor samples. Includes historic contamination.
Action Comments: Not reported

Action Date: 1993-12-22 Action Code: 30
Action Name: Site Investigation Workplan (SIWP) Notice to Proceed (NTP)
Action Desc: Date DNR provided a notice to proceed (NTP) with site investigation activities. This is not an official approval of the workplan and no fee was collected for review. An NTP may be via email or phone call.
Action Comments: NOTICE TO PROCEED - ACKNOWLEDGEMENT

Action Date: 1997-12-11 Action Code: 84
Action Name: Remaining Actions Needed
Action Desc: Date DNR sends a letter outlining the remaining actions needed to achieve final closure. The site will not be formally closed until receipt of documentation. This action was formerly known as conditional closure.
Action Comments: Not reported

Action Date: 1997-12-11 Action Code: 52

Map ID
Direction
Distance
Elevation

MAP FINDINGS

Site

Database(s)

EDR ID Number
EPA ID Number

UW MARSHFIELD AG RESEARCH STA (Continued)

S101128191

Action Name: Deed Restriction for Residual Soil Contamination Recorded
Action Desc: Deed Restriction was recorded at the Register of Deeds, due to residual soil contamination, to ensure that land use does not pose a health threat. If the soils are made accessible, additional action is required.
Action Comments: Not reported

Action Date: 1993-09-29 Action Code: 37
Action Name: Site Investigation Report (SIR) Received (non-fee)
Action Desc: Date DNR received a site investigation report (SIR) to determine degree & extent of contamination and form a basis for choosing the appropriate remedial action.
Action Comments: SI REPORT RECV'D

Action Date: 1993-04-26 Action Code: 38
Action Name: Site Investigation Report (SIR) Approved
Action Desc: Date DNR provided notice that a site investigation report (SIR) has been approved and the degree & extent of contamination has been defined for all or part of a cleanup activity at a site.
Action Comments: SI REPORT APPV'D

Action Date: 1992-04-30 Action Code: 99
Action Name: Miscellaneous
Action Desc: Miscellaneous action - See Action Comments
Action Comments: OTHER:LUST TRACKING FORM

Action Date: 1992-05-04 Action Code: 2
Action Name: Responsible Party (RP) letter sent
Action Desc: Date of DNR letter to responsible party (RP) notifying them of state law responsibilities associated with the investigation and cleanup of a hazardous substance discharge to the environment.
Action Comments: RP LETTER

Action Date: 1992-06-10 Action Code: 99
Action Name: Miscellaneous
Action Desc: Miscellaneous action - See Action Comments
Action Comments: INTER-PROGRAM CONTACT:TOX & HAZ SPILL REPORT

Action Date: 1992-12-14 Action Code: 35
Action Name: Site Investigation Workplan (SIWP) Received (non-fee)
Action Desc: Date DNR received a site investigation workplan (SIWP) which states the objectives of the site investigation to determine the degree and extent of contamination.
Action Comments: SI WORK PLAN RECV'D

Action Date: 1993-05-04 Action Code: 99
Action Name: Miscellaneous
Action Desc: Miscellaneous action - See Action Comments
Action Comments: TELEPHONE CONVERSATION:EXPANDING SI

Action Date: 1993-07-01 Action Code: 38
Action Name: Site Investigation Report (SIR) Approved
Action Desc: Date DNR provided notice that a site investigation report (SIR) has been approved and the degree & extent of contamination has been defined for all or part of a cleanup activity at a site.
Action Comments: SI REPORT APPV'D

Map ID
 Direction
 Distance
 Elevation

MAP FINDINGS

Site

Database(s)

EDR ID Number
 EPA ID Number

UW MARSHFIELD AG RESEARCH STA (Continued)

S101128191

Action Date:	1993-07-01	Action Code:	99
Action Name:	Miscellaneous		
Action Desc:	Miscellaneous action - See Action Comments		
Action Comments:	LETTER CONTACT:DETERMINE GW FLOW DIRECTION/NEED RA		
Action Date:	1992-06-25	Action Code:	2
Action Name:	Responsible Party (RP) letter sent		
Action Desc:	Date of DNR letter to responsible party (RP) notifying them of state law responsibilities associated with the investigation and cleanup of a hazardous substance discharge to the environment.		
Action Comments:	Not reported		
Action Date:	2001-05-25	Action Code:	11
Action Name:	Activity Closed		
Action Desc:	Date DNR sends a letter approving the final closure of an activity based on data provided and compliance with NR 726 and 727. No further investigation or remediation is required at this time.		
Action Comments:	Not reported		
Action Date:	2007-08-02	Action Code:	185
Action Name:	Continuing Obligation(s) Compliance Audit Complete		
Action Desc:	Date DNR completed a compliance audit of continuing obligations that were previously approved and applied to this activity to assure compliance. Audit activities include a site review and visit by DNR staff.		
Action Comments:	Not reported		
Action Date:	2001-05-25	Action Code:	236
Action Name:	Continuing Obligation - Residual GW Contamination		
Action Desc:	Closure or ongoing cleanup was approved with the Continuing Obligation for residual groundwater contamination in excess of ch. NR 140 groundwater enforcement standard, to obtain DNR approval before well construction or reconstruction.		
Action Comments:	Not reported		
Action Date:	1992-05-15	Action Code:	99
Action Name:	Miscellaneous		
Action Desc:	Miscellaneous action - See Action Comments		
Action Comments:	INTER-PROGRAM CONTACT:CASE TRACKING FORM		
Action Date:	1993-05-13	Action Code:	43
Action Name:	Site Activity Status Update Received		
Action Desc:	Date DNR received an update regarding site activities.		
Action Comments:	QRTLY/MTHLY STATUS RPT		
Action Date:	1994-09-27	Action Code:	99
Action Name:	Miscellaneous		
Action Desc:	Miscellaneous action - See Action Comments		
Action Comments:	TELEPHONE CONVERSATION:OK TO DO SAMPLING		
Action Date:	1993-05-13	Action Code:	37
Action Name:	Site Investigation Report (SIR) Received (non-fee)		
Action Desc:	Date DNR received a site investigation report (SIR) to determine degree & extent of contamination and form a basis for choosing the appropriate remedial action.		
Action Comments:	SI REPORT RECVD		

Map ID
Direction
Distance
Elevation

MAP FINDINGS

Site

Database(s)

EDR ID Number
EPA ID Number

UW MARSHFIELD AG RESEARCH STA (Continued)

S101128191

Action Date: 1993-06-10 Action Code: 99
Action Name: Miscellaneous
Action Desc: Miscellaneous action - See Action Comments
Action Comments: TELEPHONE CONVERSATION:INVESTIGATION IS LIMITED

Action Date: 1993-04-26 Action Code: 36
Action Name: Site Investigation Workplan (SIWP) Approved
Action Desc: Date DNR provided notice that a site investigation workplan (SIWP) has been approved and site investigation activities can proceed as planned.
Action Comments: SI WORK PLAN APPV'D

Action Date: 2001-05-25 Action Code: 730
Action Name: CO Packet created for Recorded Groundwater Use Restriction
Action Desc: Date DNR created a Continuing Obligations (CO) Packet for a site closure where a Groundwater Use Restriction (GWUR) was required and recorded at the Register of Deeds. DNR Staff created the packet from available file material. A copy of the deed filing can be found in the CO Packet
Action Comments: AUTO-POPULATED

Substances:

Substance Desc: Chlorinated Solvents
Amount Released: Not reported
Release Code: Not reported

Substance Desc: Gasoline - Unleaded and Leaded
Amount Released: Not reported
Release Code: Not reported

Impact Number: 427335
Impact Code: 04
Impact Comments: Not reported
Impact Potential: N
Impact Description: Groundwater Contamination

Impact Number: 66821
Impact Code: 05
Impact Comments: SOIL CONTAMINATION
Impact Potential: N
Impact Description: Soil Contamination

Impact Number: 550583
Impact Code: 17
Impact Comments: Not reported
Impact Potential: N
Impact Description: Contamination in Fractured Bedrock

Contacts:

Role Desc: DNR File Contact
Contact Name: PETER RAYMOND
Contact Address: 1300 W CLAIREMONT AVE
Contact Addr2: WI DNR
Contact City,St,Zip: EAU CLAIRE, WI 54701
Contact Country: UNITED STATES
Company Address: EAU CLAIRE, WI 54701

Map ID
Direction
Distance
Elevation

MAP FINDINGS

Site

Database(s)

EDR ID Number
EPA ID Number

UW MARSHFIELD AG RESEARCH STA (Continued)

S101128191

Role Desc: Responsible Party
Contact Name: U W MADISON RESEARCH STATION
Contact Address: 8396 YELLOWSTONE DR
Contact Addr2: Not reported
Contact City,St,Zip: MARSHFIELD, WI 54449
Contact Country: UNITED STATES
Company Address: MARSHFIELD, WI 54449

Name: UW MARSHFIELD AG RESEARCH STA
Address: 8396 YELLOW STONE DR
City,State,Zip: MARSHFIELD, WI 544498401
Region Name: WC
Facility ID: 772088020
Status: CLOSED
Start Date: 06/12/1990
End Date: 05/25/2001
Last Action: 09/16/2020
Site Id: 2299000
Detail Seq No: 21539
Activity Type: LUST
Act Code: 340
Activity Name: UW MARSHFIELD AG RESEARCH STATION DIESEL
Activity Number: 0372000316
Activity Display Number: 03-72-000316
Activity Detail Address: Not reported
Activity Comments: CLOSED CONCURRENTLY WITH 03-72-000770
Jurisdiction: DNR RR
Owner Name: BOARD OF REGENTS UW SYS
Owner Addr: 1220 LINDEN DR RM 1860
Owner City,St,Zip: MADISON, WI 53706
Dept Of Commerce Number: Not reported
Comm Occurrence Id: Not reported
EPA Cerclis Id: Not reported
Risk Code: Not reported
Acres: Not reported
Acres 100: Not reported
EPA NPL Site?: N
Dept Of Commerce Tracking: Not reported
PECFA Funds Eligible?: N
Above Ground Storage Tank?: N
Drycleaner?: N
Co-contamination?: N
Public Land Survey System Desc: SESW1525N03E
Geo Located: Yes
DNR GIS Registry View Map Layers: Yes
Latitude: 44.64121638
Longitude: -90.133407947
DERF: N
Offsite Impact: N
Row Impact: N
WDOT: N
WDOT Description: Not reported
WAM: N
FRF: N
GLC: N
VPLE COC: N
SUDZ: N

Map ID
 Direction
 Distance
 Elevation

MAP FINDINGS

Site

Database(s)

EDR ID Number
 EPA ID Number

UW MARSHFIELD AG RESEARCH STA (Continued)

S101128191

Petrol UST: Y
 Sediments: N
 PFAS: N

Actions:

Action Date: 1999-01-04 Action Code: 99
 Action Name: Miscellaneous
 Action Desc: Miscellaneous action - See Action Comments
 Action Comments: PROD. REQUEST TO SUBMIT DEED DOCUMENTS

Action Date: 1997-08-08 Action Code: 179
 Action Name: Case Closure Review Request Received (non-fee)
 Action Desc: Date DNR received a case Closure Review Request for a site where the fee has previously been paid or no fee is required (i.e. Voluntary Party Liability Exemption).
 Action Comments: Not reported

Action Date: 2001-05-25 Action Code: 224
 Action Name: Continuing Obligation - Structural Impediment to Cleanup
 Action Desc: Closure or ongoing cleanup was approved with the requirement to conduct further investigation and cleanup as necessary following the removal of a structural impediment that impeded the original investigation.
 Action Comments: Not reported

Action Date: 2001-05-25 Action Code: 56
 Action Name: Continuing Obligation(s) Applied
 Action Desc: Closure or ongoing cleanup was approved with one or more continuing obligations to give notice of residual contamination; require or restrict certain actions to protect the public or environment; minimize human or environmental exposures.
 Action Comments: Not reported

Action Date: 2001-05-25 Action Code: 232
 Action Name: Continuing Obligation - Residual Soil Contamination
 Action Desc: Closure or ongoing cleanup was approved with the Continuing Obligation to address residual soil contamination at or above the Residual Contamination Level (RCL) or Site Specific Residual Contaminant Level (SSRCL) per rules, when moved.
 Action Comments: Not reported

Action Date: 2001-05-25 Action Code: 236
 Action Name: Continuing Obligation - Residual GW Contamination
 Action Desc: Closure or ongoing cleanup was approved with the Continuing Obligation for residual groundwater contamination in excess of ch. NR 140 groundwater enforcement standard, to obtain DNR approval before well construction or reconstruction.
 Action Comments: Not reported

Action Date: 1997-12-11 Action Code: 50
 Action Name: Groundwater Use Restriction Potentially Filed
 Action Desc: Historical action that may represent a Groundwater Use Restriction filing was recorded or that site conditions would merit a deed filing at closure. Groundwater (and/or soil) continuing obligations may have later been applied through the Closure Letter. Documentation should be reviewed to confirm.
 Action Comments: Not reported

Map ID
Direction
Distance
Elevation

MAP FINDINGS

Site

Database(s)

EDR ID Number
EPA ID Number

UW MARSHFIELD AG RESEARCH STA (Continued)

S101128191

Action Date: 1997-12-11 Action Code: 52
Action Name: Deed Restriction for Residual Soil Contamination Recorded
Action Desc: Deed Restriction was recorded at the Register of Deeds, due to residual soil contamination, to ensure that land use does not pose a health threat. If the soils are made accessible, additional action is required.
Action Comments: Not reported

Action Date: 1996-11-25 Action Code: 43
Action Name: Site Activity Status Update Received
Action Desc: Date DNR received an update regarding site activities.
Action Comments: Not reported

Action Date: 1994-11-10 Action Code: 30
Action Name: Site Investigation Workplan (SIWP) Notice to Proceed (NTP)
Action Desc: Date DNR provided a notice to proceed (NTP) with site investigation activities. This is not an official approval of the workplan and no fee was collected for review. An NTP may be via email or phone call.
Action Comments: ACKNOWLEDGEMENT

Action Date: 1993-09-02 Action Code: 37
Action Name: Site Investigation Report (SIR) Received (non-fee)
Action Desc: Date DNR received a site investigation report (SIR) to determine degree & extent of contamination and form a basis for choosing the appropriate remedial action.
Action Comments: SI REPORT RECV'D

Action Date: 1997-12-11 Action Code: 84
Action Name: Remaining Actions Needed
Action Desc: Date DNR sends a letter outlining the remaining actions needed to achieve final closure. The site will not be formally closed until receipt of documentation. This action was formerly known as conditional closure.
Action Comments: GW USE RESTRICTION

Action Date: 1994-11-02 Action Code: 41
Action Name: Remedial Action Report Received
Action Desc: [OBSOLETE] Date the DNR receives the Remedial Action Report detailing remedial action efforts for an activity.
Action Comments: RA REPORT RECV'D

Action Date: 1994-11-02 Action Code: 99
Action Name: Miscellaneous
Action Desc: Miscellaneous action - See Action Comments
Action Comments: LETTER CONTACT:UPDATE:REMEDIATION COMPLETE

Action Date: 1991-10-02 Action Code: 99
Action Name: Miscellaneous
Action Desc: Miscellaneous action - See Action Comments
Action Comments: TELEPHONE CONVERSATION:HIRED RMT

Action Date: 1992-12-04 Action Code: 35
Action Name: Site Investigation Workplan (SIWP) Received (non-fee)
Action Desc: Date DNR received a site investigation workplan (SIWP) which states the objectives of the site investigation to determine the degree and extent of contamination.
Action Comments: SI WORK PLAN RECEIVED

Map ID
Direction
Distance
Elevation

MAP FINDINGS

Site

Database(s)

EDR ID Number
EPA ID Number

UW MARSHFIELD AG RESEARCH STA (Continued)

S101128191

Action Date: 1993-11-08 Action Code: 99
Action Name: Miscellaneous
Action Desc: Miscellaneous action - See Action Comments
Action Comments: PHONE CONTACT - NO FORM 4 @ DNR

Action Date: 1996-09-25 Action Code: 43
Action Name: Site Activity Status Update Received
Action Desc: Date DNR received an update regarding site activities.
Action Comments: Not reported

Action Date: 1990-06-12 Action Code: 1
Action Name: Notification of Hazardous Substance Discharge
Action Desc: Date DNR received notice of a discharge of a hazardous substance under s. 292.11 Wis. Stats. Discharge was discovered during an environmental assessment or laboratory analysis of soil, sediment, groundwater or vapor samples. Includes historic contamination.
Action Comments: Not reported

Action Date: 1990-06-12 Action Code: 2
Action Name: Responsible Party (RP) letter sent
Action Desc: Date of DNR letter to responsible party (RP) notifying them of state law responsibilities associated with the investigation and cleanup of a hazardous substance discharge to the environment.
Action Comments: Not reported

Action Date: 1995-03-20 Action Code: 43
Action Name: Site Activity Status Update Received
Action Desc: Date DNR received an update regarding site activities.
Action Comments: QRTL/MTHLY STATUS RPT

Action Date: 1990-06-26 Action Code: 2
Action Name: Responsible Party (RP) letter sent
Action Desc: Date of DNR letter to responsible party (RP) notifying them of state law responsibilities associated with the investigation and cleanup of a hazardous substance discharge to the environment.
Action Comments: RP LETTER

Action Date: 1996-04-23 Action Code: 43
Action Name: Site Activity Status Update Received
Action Desc: Date DNR received an update regarding site activities.
Action Comments: Not reported

Action Date: 2001-05-25 Action Code: 11
Action Name: Activity Closed
Action Desc: Date DNR sends a letter approving the final closure of an activity based on data provided and compliance with NR 726 and 727. No further investigation or remediation is required at this time.
Action Comments: Not reported

Substances:

Substance Desc: Chlorinated Solvents
Amount Released: Not reported
Release Code: Not reported

Substance Desc: Diesel Fuel
Amount Released: Not reported
Release Code: Not reported

Map ID
Direction
Distance
Elevation

MAP FINDINGS

Site

Database(s)

EDR ID Number
EPA ID Number

UW MARSHFIELD AG RESEARCH STA (Continued)

S101128191

Impact Number: 427334
Impact Code: 04
Impact Comments: Not reported
Impact Potential: N
Impact Description: Groundwater Contamination

Impact Number: 63801
Impact Code: 05
Impact Comments: Not reported
Impact Potential: N
Impact Description: Soil Contamination

Impact Number: 550584
Impact Code: 17
Impact Comments: Not reported
Impact Potential: N
Impact Description: Contamination in Fractured Bedrock

Contacts:

Role Desc: DNR File Contact
Contact Name: PETER RAYMOND
Contact Address: 1300 W CLAIREMONT AVE
Contact Addr2: WI DNR
Contact City,St,Zip: EAU CLAIRE, WI 54701
Contact Country: UNITED STATES
Company Address: EAU CLAIRE, WI 54701

Role Desc: Responsible Party
Contact Name: UNIVERSITY OF WISCONSIN
Contact Address: 8396 YELLOWSTONE DR
Contact Addr2: Not reported
Contact City,St,Zip: MARSHFIELD, WI 54449
Contact Country: UNITED STATES
Company Address: MARSHFIELD, WI 54449

CRS:

Name: UW MARSHFIELD AG RESEARCH STATION DIESEL
Address: 8396 YELLOW STONE DR
City,State,Zip: MARSHFIELD, WI
DNR Activity Number: 0372000316
Site ID: 2299000
Facility ID: 772088020
Detail Seq Num: 21539
Activity Open: LUST closed
X Coordinate: 509420
Y Coordinate: 463104
Start Date: 06/12/1990
End Date: 05/25/2001
Date Last Updated: 07/23/2008

Name: UW MARSHFIELD AG RESEARCH STATION GAS
Address: 8396 YELLOW STONE DR
City,State,Zip: MARSHFIELD, WI
DNR Activity Number: 0372000770
Site ID: 2299000
Facility ID: 772088020

Map ID
Direction
Distance
Elevation

MAP FINDINGS

Site

Database(s)

EDR ID Number
EPA ID Number

UW MARSHFIELD AG RESEARCH STA (Continued)

S101128191

Detail Seq Num: 23958
Activity Open: LUST closed
X Coordinate: 509388
Y Coordinate: 463161
Start Date: 05/15/1992
End Date: 05/25/2001
Date Last Updated: 07/23/2008

AUL:

Name: UW MARSHFIELD AG RESEARCH STA
Address: 8396 YELLOW STONE DR
City,State,Zip: MARSHFIELD, WI 544498401
Facid: 772088020
Site Id: 2299000
Detail Seq No: 21539
Region Name: WC
Action Comments: Not reported
Action Date: 12/11/1997
Activity Type: LUST
Activity Name: UW MARSHFIELD AG RESEARCH STATION DIESEL
Activity Number: 0372000316
Display Number: 03-72-000316
Act Name: Groundwater Use Restriction Potentially Filed
ACT Description: Historical action that may represent a Groundwater Use Restriction filing was recorded or that site conditions would merit a deed filing at closure. Groundwater (and/or soil) continuing obligations may have later been applied through the Closure Letter. Documentation should be reviewed to confirm.

Activity Comments: CLOSED CONCURRENTLY WITH 03-72-000770
Detail Address: Not reported
Start Date: 06/12/1990
End Date: 05/25/2001
Last Action: 09/16/2020
Status Cd: C
Status: CLOSED
Jurisdiction: DNR RR
Risk Code: Not reported
EPA NPL Site?: N
Acres: Not reported
Acres 100: Not reported
Drycleaner: N
Geo Located: Y
Owner Name: BOARD OF REGENTS UW SYS
Owner Addr: 1220 LINDEN DR RM 1860
Owner City,St,Zip: MADISON, WI 53706
Dept Of Commerce Number: Not reported
Comm Occurrence Id: Not reported
EPA Cerclis Id: Not reported
Dept Of Commerce Tracking: Not reported
PECFA Funds Eligible?: N
Above Ground Storage Tank?: N
Co-contamination?: N
Public Land Survey System Desc: SESW1525N03E
DNR GIS Registry View Map Layers: Y
GIS Area Point Flag: N
Latitude: 44.64121638
Longitude: -90.133407947

Map ID
Direction
Distance
Elevation

MAP FINDINGS

Site

Database(s)

EDR ID Number
EPA ID Number

UW MARSHFIELD AG RESEARCH STA (Continued)

S101128191

DERF: N
Offsite Impact: N
Row Impact: N
WDOT: N
WDOT Description: Not reported
WAM: N
FRF: N
GLC: N
VPLE COC: N
SUDZ: N
Petrol UST: Y
Sediments: N
PFAS: N

Actions:

Action Date: 1999-01-04 Action Code: 99
Action Name: Miscellaneous
Action Desc: Miscellaneous action - See Action Comments
Action Comments: PROD. REQUEST TO SUBMIT DEED DOCUMENTS

Action Date: 1997-08-08 Action Code: 179
Action Name: Case Closure Review Request Received (non-fee)
Action Desc: Date DNR received a case Closure Review Request for a site where the fee has previously been paid or no fee is required (i.e. Voluntary Party Liability Exemption).
Action Comments: Not reported

Action Date: 2001-05-25 Action Code: 224
Action Name: Continuing Obligation - Structural Impediment to Cleanup
Action Desc: Closure or ongoing cleanup was approved with the requirement to conduct further investigation and cleanup as necessary following the removal of a structural impediment that impeded the original investigation.
Action Comments: Not reported

Action Date: 2001-05-25 Action Code: 56
Action Name: Continuing Obligation(s) Applied
Action Desc: Closure or ongoing cleanup was approved with one or more continuing obligations to give notice of residual contamination; require or restrict certain actions to protect the public or environment; minimize human or environmental exposures.
Action Comments: Not reported

Action Date: 2001-05-25 Action Code: 232
Action Name: Continuing Obligation - Residual Soil Contamination
Action Desc: Closure or ongoing cleanup was approved with the Continuing Obligation to address residual soil contamination at or above the Residual Contamination Level (RCL) or Site Specific Residual Contaminant Level (SSRCL) per rules, when moved.
Action Comments: Not reported

Action Date: 2001-05-25 Action Code: 236
Action Name: Continuing Obligation - Residual GW Contamination
Action Desc: Closure or ongoing cleanup was approved with the Continuing Obligation for residual groundwater contamination in excess of ch. NR 140 groundwater enforcement standard, to obtain DNR approval before well construction or reconstruction.
Action Comments: Not reported

Map ID
Direction
Distance
Elevation

MAP FINDINGS

Site

Database(s)

EDR ID Number
EPA ID Number

UW MARSHFIELD AG RESEARCH STA (Continued)

S101128191

Action Date: 1997-12-11 Action Code: 50
Action Name: Groundwater Use Restriction Potentially Filed
Action Desc: Historical action that may represent a Groundwater Use Restriction filing was recorded or that site conditions would merit a deed filing at closure. Groundwater (and/or soil) continuing obligations may have later been applied through the Closure Letter. Documentation should be reviewed to confirm.
Action Comments: Not reported

Action Date: 1997-12-11 Action Code: 52
Action Name: Deed Restriction for Residual Soil Contamination Recorded
Action Desc: Deed Restriction was recorded at the Register of Deeds, due to residual soil contamination, to ensure that land use does not pose a health threat. If the soils are made accessible, additional action is required.
Action Comments: Not reported

Action Date: 1996-11-25 Action Code: 43
Action Name: Site Activity Status Update Received
Action Desc: Date DNR received an update regarding site activities.
Action Comments: Not reported

Action Date: 1994-11-10 Action Code: 30
Action Name: Site Investigation Workplan (SIWP) Notice to Proceed (NTP)
Action Desc: Date DNR provided a notice to proceed (NTP) with site investigation activities. This is not an official approval of the workplan and no fee was collected for review. An NTP may be via email or phone call.
Action Comments: ACKNOWLEDGEMENT

Action Date: 1993-09-02 Action Code: 37
Action Name: Site Investigation Report (SIR) Received (non-fee)
Action Desc: Date DNR received a site investigation report (SIR) to determine degree & extent of contamination and form a basis for choosing the appropriate remedial action.
Action Comments: SI REPORT RECV'D

Action Date: 1997-12-11 Action Code: 84
Action Name: Remaining Actions Needed
Action Desc: Date DNR sends a letter outlining the remaining actions needed to achieve final closure. The site will not be formally closed until receipt of documentation. This action was formerly known as conditional closure.
Action Comments: GW USE RESTRICTION

Action Date: 1994-11-02 Action Code: 41
Action Name: Remedial Action Report Received
Action Desc: [OBSOLETE] Date the DNR receives the Remedial Action Report detailing remedial action efforts for an activity.
Action Comments: RA REPORT RECV'D

Action Date: 1994-11-02 Action Code: 99
Action Name: Miscellaneous
Action Desc: Miscellaneous action - See Action Comments
Action Comments: LETTER CONTACT:UPDATE:REMEDIATION COMPLETE

Action Date: 1991-10-02 Action Code: 99
Action Name: Miscellaneous

Map ID
Direction
Distance
Elevation

MAP FINDINGS

Site

Database(s)

EDR ID Number
EPA ID Number

UW MARSHFIELD AG RESEARCH STA (Continued)

S101128191

Action Desc: Miscellaneous action - See Action Comments
Action Comments: TELEPHONE CONVERSATION:HIRED RMT

Action Date: 1992-12-04 Action Code: 35
Action Name: Site Investigation Workplan (SIWP) Received (non-fee)
Action Desc: Date DNR received a site investigation workplan (SIWP) which states the objectives of the site investigation to determine the degree and extent of contamination.
Action Comments: SI WORK PLAN RECEIVED

Action Date: 1993-11-08 Action Code: 99
Action Name: Miscellaneous
Action Desc: Miscellaneous action - See Action Comments
Action Comments: PHONE CONTACT - NO FORM 4 @ DNR

Action Date: 1996-09-25 Action Code: 43
Action Name: Site Activity Status Update Received
Action Desc: Date DNR received an update regarding site activities.
Action Comments: Not reported

Action Date: 1990-06-12 Action Code: 1
Action Name: Notification of Hazardous Substance Discharge
Action Desc: Date DNR received notice of a discharge of a hazardous substance under s. 292.11 Wis. Stats. Discharge was discovered during an environmental assessment or laboratory analysis of soil, sediment, groundwater or vapor samples. Includes historic contamination.
Action Comments: Not reported

Action Date: 1990-06-12 Action Code: 2
Action Name: Responsible Party (RP) letter sent
Action Desc: Date of DNR letter to responsible party (RP) notifying them of state law responsibilities associated with the investigation and cleanup of a hazardous substance discharge to the environment.
Action Comments: Not reported

Action Date: 1995-03-20 Action Code: 43
Action Name: Site Activity Status Update Received
Action Desc: Date DNR received an update regarding site activities.
Action Comments: QRTL/MTHLY STATUS RPT

Action Date: 1990-06-26 Action Code: 2
Action Name: Responsible Party (RP) letter sent
Action Desc: Date of DNR letter to responsible party (RP) notifying them of state law responsibilities associated with the investigation and cleanup of a hazardous substance discharge to the environment.
Action Comments: RP LETTER

Action Date: 1996-04-23 Action Code: 43
Action Name: Site Activity Status Update Received
Action Desc: Date DNR received an update regarding site activities.
Action Comments: Not reported

Action Date: 2001-05-25 Action Code: 11
Action Name: Activity Closed
Action Desc: Date DNR sends a letter approving the final closure of an activity based on data provided and compliance with NR 726 and 727. No further investigation or remediation is required at this time.

Map ID
Direction
Distance
Elevation

MAP FINDINGS

Site

Database(s)

EDR ID Number
EPA ID Number

UW MARSHFIELD AG RESEARCH STA (Continued)

S101128191

Action Comments: Not reported

Substances:

Substance Desc: Chlorinated Solvents
Amount Released: Not reported
Release Code: Not reported

Substance Desc: Diesel Fuel
Amount Released: Not reported
Release Code: Not reported

Impact Number: 427334
Impact Code: 04
Impact Comments: Not reported
Impact Potential: N
Impact Description: Groundwater Contamination

Impact Number: 63801
Impact Code: 05
Impact Comments: Not reported
Impact Potential: N
Impact Description: Soil Contamination

Impact Number: 550584
Impact Code: 17
Impact Comments: Not reported
Impact Potential: N
Impact Description: Contamination in Fractured Bedrock

Contacts:

Role Desc: DNR File Contact
Contact Name: PETER RAYMOND
Contact Address: 1300 W CLAIREMONT AVE
Contact Addr2: WI DNR
Contact City,St,Zip: EAU CLAIRE, WI 54701
Contact Country: UNITED STATES
Company Address: EAU CLAIRE, WI 54701

Role Desc: Responsible Party
Contact Name: UNIVERSITY OF WISCONSIN
Contact Address: 8396 YELLOWSTONE DR
Contact Addr2: Not reported
Contact City,St,Zip: MARSHFIELD, WI 54449
Contact Country: UNITED STATES
Company Address: MARSHFIELD, WI 54449

Name: UW MARSHFIELD AG RESEARCH STA
Address: 8396 YELLOW STONE DR
City,State,Zip: MARSHFIELD, WI 544498401
Facid: 772088020
Site Id: 2299000
Detail Seq No: 21539
Region Name: WC
Action Comments: Not reported
Action Date: 12/11/1997

Map ID
Direction
Distance
Elevation

MAP FINDINGS

Site

Database(s)

EDR ID Number
EPA ID Number

UW MARSHFIELD AG RESEARCH STA (Continued)

S101128191

Activity Type: LUST
Activity Name: UW MARSHFIELD AG RESEARCH STATION DIESEL
Activity Number: 0372000316
Display Number: 03-72-000316
Act Name: Deed Restriction for Residual Soil Contamination Recorded
ACT Description: Deed Restriction was recorded at the Register of Deeds, due to residual soil contamination, to ensure that land use does not pose a health threat. If the soils are made accessible, additional action is required.

Activity Comments: CLOSED CONCURRENTLY WITH 03-72-000770
Detail Address: Not reported
Start Date: 06/12/1990
End Date: 05/25/2001
Last Action: 09/16/2020
Status Cd: C
Status: CLOSED
Jurisdiction: DNR RR
Risk Code: Not reported
EPA NPL Site?: N
Acres: Not reported
Acres 100: Not reported
Drycleaner: N
Geo Located: Y
Owner Name: BOARD OF REGENTS UW SYS
Owner Addr: 1220 LINDEN DR RM 1860
Owner City,St,Zip: MADISON, WI 53706
Dept Of Commerce Number: Not reported
Comm Occurrence Id: Not reported
EPA Cerclis Id: Not reported
Dept Of Commerce Tracking: Not reported
PECFA Funds Eligible?: N
Above Ground Storage Tank?: N
Co-contamination?: N
Public Land Survey System Desc: SESW1525N03E
DNR GIS Registry View Map Layers: Y
GIS Area Point Flag: N
Latitude: 44.64121638
Longitude: -90.133407947
DERF: N
Offsite Impact: N
Row Impact: N
WDOT: N
WDOT Description: Not reported
WAM: N
FRF: N
GLC: N
VPLE COC: N
SUDZ: N
Petrol UST: Y
Sediments: N
PFAS: N

Actions:

Action Date: 1999-01-04 Action Code: 99
Action Name: Miscellaneous
Action Desc: Miscellaneous action - See Action Comments
Action Comments: PROD. REQUEST TO SUBMIT DEED DOCUMENTS

Map ID
Direction
Distance
Elevation

MAP FINDINGS

Site

Database(s)

EDR ID Number
EPA ID Number

UW MARSHFIELD AG RESEARCH STA (Continued)

S101128191

Action Date: 1997-08-08 Action Code: 179
Action Name: Case Closure Review Request Received (non-fee)
Action Desc: Date DNR received a case Closure Review Request for a site where the fee has previously been paid or no fee is required (i.e. Voluntary Party Liability Exemption).
Action Comments: Not reported

Action Date: 2001-05-25 Action Code: 224
Action Name: Continuing Obligation - Structural Impediment to Cleanup
Action Desc: Closure or ongoing cleanup was approved with the requirement to conduct further investigation and cleanup as necessary following the removal of a structural impediment that impeded the original investigation.
Action Comments: Not reported

Action Date: 2001-05-25 Action Code: 56
Action Name: Continuing Obligation(s) Applied
Action Desc: Closure or ongoing cleanup was approved with one or more continuing obligations to give notice of residual contamination; require or restrict certain actions to protect the public or environment; minimize human or environmental exposures.
Action Comments: Not reported

Action Date: 2001-05-25 Action Code: 232
Action Name: Continuing Obligation - Residual Soil Contamination
Action Desc: Closure or ongoing cleanup was approved with the Continuing Obligation to address residual soil contamination at or above the Residual Contamination Level (RCL) or Site Specific Residual Contaminant Level (SSRCL) per rules, when moved.
Action Comments: Not reported

Action Date: 2001-05-25 Action Code: 236
Action Name: Continuing Obligation - Residual GW Contamination
Action Desc: Closure or ongoing cleanup was approved with the Continuing Obligation for residual groundwater contamination in excess of ch. NR 140 groundwater enforcement standard, to obtain DNR approval before well construction or reconstruction.
Action Comments: Not reported

Action Date: 1997-12-11 Action Code: 50
Action Name: Groundwater Use Restriction Potentially Filed
Action Desc: Historical action that may represent a Groundwater Use Restriction filing was recorded or that site conditions would merit a deed filing at closure. Groundwater (and/or soil) continuing obligations may have later been applied through the Closure Letter. Documentation should be reviewed to confirm.
Action Comments: Not reported

Action Date: 1997-12-11 Action Code: 52
Action Name: Deed Restriction for Residual Soil Contamination Recorded
Action Desc: Deed Restriction was recorded at the Register of Deeds, due to residual soil contamination, to ensure that land use does not pose a health threat. If the soils are made accessible, additional action is required.
Action Comments: Not reported

Action Date: 1996-11-25 Action Code: 43

Map ID
Direction
Distance
Elevation

MAP FINDINGS

Site

Database(s)

EDR ID Number
EPA ID Number

UW MARSHFIELD AG RESEARCH STA (Continued)

S101128191

Action Name: Site Activity Status Update Received
Action Desc: Date DNR received an update regarding site activities.
Action Comments: Not reported

Action Date: 1994-11-10 Action Code: 30
Action Name: Site Investigation Workplan (SIWP) Notice to Proceed (NTP)
Action Desc: Date DNR provided a notice to proceed (NTP) with site investigation activities. This is not an official approval of the workplan and no fee was collected for review. An NTP may be via email or phone call.
Action Comments: ACKNOWLEDGEMENT

Action Date: 1993-09-02 Action Code: 37
Action Name: Site Investigation Report (SIR) Received (non-fee)
Action Desc: Date DNR received a site investigation report (SIR) to determine degree & extent of contamination and form a basis for choosing the appropriate remedial action.
Action Comments: SI REPORT RECV'D

Action Date: 1997-12-11 Action Code: 84
Action Name: Remaining Actions Needed
Action Desc: Date DNR sends a letter outlining the remaining actions needed to achieve final closure. The site will not be formally closed until receipt of documentation. This action was formerly known as conditional closure.
Action Comments: GW USE RESTRICTION

Action Date: 1994-11-02 Action Code: 41
Action Name: Remedial Action Report Received
Action Desc: [OBSOLETE] Date the DNR receives the Remedial Action Report detailing remedial action efforts for an activity.
Action Comments: RA REPORT RECV'D

Action Date: 1994-11-02 Action Code: 99
Action Name: Miscellaneous
Action Desc: Miscellaneous action - See Action Comments
Action Comments: LETTER CONTACT:UPDATE:REMEDIATION COMPLETE

Action Date: 1991-10-02 Action Code: 99
Action Name: Miscellaneous
Action Desc: Miscellaneous action - See Action Comments
Action Comments: TELEPHONE CONVERSATION:HIRED RMT

Action Date: 1992-12-04 Action Code: 35
Action Name: Site Investigation Workplan (SIWP) Received (non-fee)
Action Desc: Date DNR received a site investigation workplan (SIWP) which states the objectives of the site investigation to determine the degree and extent of contamination.
Action Comments: SI WORK PLAN RECEIVED

Action Date: 1993-11-08 Action Code: 99
Action Name: Miscellaneous
Action Desc: Miscellaneous action - See Action Comments
Action Comments: PHONE CONTACT - NO FORM 4 @ DNR

Action Date: 1996-09-25 Action Code: 43
Action Name: Site Activity Status Update Received
Action Desc: Date DNR received an update regarding site activities.

Map ID
Direction
Distance
Elevation

MAP FINDINGS

Site

Database(s)

EDR ID Number
EPA ID Number

UW MARSHFIELD AG RESEARCH STA (Continued)

S101128191

Action Comments: Not reported

Action Date: 1990-06-12 Action Code: 1
Action Name: Notification of Hazardous Substance Discharge
Action Desc: Date DNR received notice of a discharge of a hazardous substance under s. 292.11 Wis. Stats. Discharge was discovered during an environmental assessment or laboratory analysis of soil, sediment, groundwater or vapor samples. Includes historic contamination.

Action Comments: Not reported

Action Date: 1990-06-12 Action Code: 2
Action Name: Responsible Party (RP) letter sent
Action Desc: Date of DNR letter to responsible party (RP) notifying them of state law responsibilities associated with the investigation and cleanup of a hazardous substance discharge to the environment.

Action Comments: Not reported

Action Date: 1995-03-20 Action Code: 43
Action Name: Site Activity Status Update Received
Action Desc: Date DNR received an update regarding site activities.
Action Comments: QRTL/MTHLY STATUS RPT

Action Date: 1990-06-26 Action Code: 2
Action Name: Responsible Party (RP) letter sent
Action Desc: Date of DNR letter to responsible party (RP) notifying them of state law responsibilities associated with the investigation and cleanup of a hazardous substance discharge to the environment.

Action Comments: RP LETTER

Action Date: 1996-04-23 Action Code: 43
Action Name: Site Activity Status Update Received
Action Desc: Date DNR received an update regarding site activities.
Action Comments: Not reported

Action Date: 2001-05-25 Action Code: 11
Action Name: Activity Closed
Action Desc: Date DNR sends a letter approving the final closure of an activity based on data provided and compliance with NR 726 and 727. No further investigation or remediation is required at this time.

Action Comments: Not reported

Substances:

Substance Desc: Chlorinated Solvents
Amount Released: Not reported
Release Code: Not reported

Substance Desc: Diesel Fuel
Amount Released: Not reported
Release Code: Not reported

Impact Number: 427334
Impact Code: 04
Impact Comments: Not reported
Impact Potential: N
Impact Description: Groundwater Contamination

Impact Number: 63801

Map ID
Direction
Distance
Elevation

MAP FINDINGS

Site

Database(s)

EDR ID Number
EPA ID Number

UW MARSHFIELD AG RESEARCH STA (Continued)

S101128191

Impact Code: 05
Impact Comments: Not reported
Impact Potential: N
Impact Description: Soil Contamination

Impact Number: 550584
Impact Code: 17
Impact Comments: Not reported
Impact Potential: N
Impact Description: Contamination in Fractured Bedrock

Contacts:

Role Desc: DNR File Contact
Contact Name: PETER RAYMOND
Contact Address: 1300 W CLAIREMONT AVE
Contact Addr2: WI DNR
Contact City,St,Zip: EAU CLAIRE, WI 54701
Contact Country: UNITED STATES
Company Address: EAU CLAIRE, WI 54701

Role Desc: Responsible Party
Contact Name: UNIVERSITY OF WISCONSIN
Contact Address: 8396 YELLOWSTONE DR
Contact Addr2: Not reported
Contact City,St,Zip: MARSHFIELD, WI 54449
Contact Country: UNITED STATES
Company Address: MARSHFIELD, WI 54449

Name: UW MARSHFIELD AG RESEARCH STA
Address: 8396 YELLOW STONE DR
City,State,Zip: MARSHFIELD, WI 544498401
Facid: 772088020
Site Id: 2299000
Detail Seq No: 21539
Region Name: WC
Action Comments: Not reported
Action Date: 05/25/2001
Activity Type: LUST
Activity Name: UW MARSHFIELD AG RESEARCH STATION DIESEL
Activity Number: 0372000316
Display Number: 03-72-000316
Act Name: Continuing Obligation(s) Applied
ACT Description: Closure or ongoing cleanup was approved with one or more continuing obligations to give notice of residual contamination; require or restrict certain actions to protect the public or environment; minimize human or environmental exposures.

Activity Comments: CLOSED CONCURRENTLY WITH 03-72-000770
Detail Address: Not reported
Start Date: 06/12/1990
End Date: 05/25/2001
Last Action: 09/16/2020
Status Cd: C
Status: CLOSED
Jurisdiction: DNR RR
Risk Code: Not reported
EPA NPL Site?: N

Map ID
Direction
Distance
Elevation

MAP FINDINGS

Site

Database(s)

EDR ID Number
EPA ID Number

UW MARSHFIELD AG RESEARCH STA (Continued)

S101128191

Acres: Not reported
Acres 100: Not reported
Drycleaner: N
Geo Located: Y
Owner Name: BOARD OF REGENTS UW SYS
Owner Addr: 1220 LINDEN DR RM 1860
Owner City,St,Zip: MADISON, WI 53706
Dept Of Commerce Number: Not reported
Comm Occurrence Id: Not reported
EPA Cerclis Id: Not reported
Dept Of Commerce Tracking: Not reported
PECFA Funds Eligible?: N
Above Ground Storage Tank?: N
Co-contamination?: N
Public Land Survey System Desc: SESW1525N03E
DNR GIS Registry View Map Layers: Y
GIS Area Point Flag: N
Latitude: 44.64121638
Longitude: -90.133407947
DERF: N
Offsite Impact: N
Row Impact: N
WDOT: N
WDOT Description: Not reported
WAM: N
FRF: N
GLC: N
VPLE COC: N
SUDZ: N
Petrol UST: Y
Sediments: N
PFAS: N

Actions:

Action Date: 1999-01-04 Action Code: 99
Action Name: Miscellaneous
Action Desc: Miscellaneous action - See Action Comments
Action Comments: PROD. REQUEST TO SUBMIT DEED DOCUMENTS

Action Date: 1997-08-08 Action Code: 179
Action Name: Case Closure Review Request Received (non-fee)
Action Desc: Date DNR received a case Closure Review Request for a site where the fee has previously been paid or no fee is required (i.e. Voluntary Party Liability Exemption).
Action Comments: Not reported

Action Date: 2001-05-25 Action Code: 224
Action Name: Continuing Obligation - Structural Impediment to Cleanup
Action Desc: Closure or ongoing cleanup was approved with the requirement to conduct further investigation and cleanup as necessary following the removal of a structural impediment that impeded the original investigation.
Action Comments: Not reported

Action Date: 2001-05-25 Action Code: 56
Action Name: Continuing Obligation(s) Applied
Action Desc: Closure or ongoing cleanup was approved with one or more continuing obligations to give notice of residual contamination; require or

Map ID
Direction
Distance
Elevation

MAP FINDINGS

Site

Database(s)

EDR ID Number
EPA ID Number

UW MARSHFIELD AG RESEARCH STA (Continued)

S101128191

restrict certain actions to protect the public or environment;
minimize human or environmental exposures.

Action Comments: Not reported

Action Date: 2001-05-25 Action Code: 232
Action Name: Continuing Obligation - Residual Soil Contamination
Action Desc: Closure or ongoing cleanup was approved with the Continuing
Obligation to address residual soil contamination at or above the
Residual Contamination Level (RCL) or Site Specific Residual
Contaminant Level (SSRCL) per rules, when moved.

Action Comments: Not reported

Action Date: 2001-05-25 Action Code: 236
Action Name: Continuing Obligation - Residual GW Contamination
Action Desc: Closure or ongoing cleanup was approved with the Continuing
Obligation for residual groundwater contamination in excess of ch. NR
140 groundwater enforcement standard, to obtain DNR approval before
well construction or reconstruction.

Action Comments: Not reported

Action Date: 1997-12-11 Action Code: 50
Action Name: Groundwater Use Restriction Potentially Filed
Action Desc: Historical action that may represent a Groundwater Use Restriction
filing was recorded or that site conditions would merit a deed filing
at closure. Groundwater (and/or soil) continuing obligations may have
later been applied through the Closure Letter. Documentation should
be reviewed to confirm.

Action Comments: Not reported

Action Date: 1997-12-11 Action Code: 52
Action Name: Deed Restriction for Residual Soil Contamination Recorded
Action Desc: Deed Restriction was recorded at the Register of Deeds, due to
residual soil contamination, to ensure that land use does not pose a
health threat. If the soils are made accessible, additional action is
required.

Action Comments: Not reported

Action Date: 1996-11-25 Action Code: 43
Action Name: Site Activity Status Update Received
Action Desc: Date DNR received an update regarding site activities.
Action Comments: Not reported

Action Date: 1994-11-10 Action Code: 30
Action Name: Site Investigation Workplan (SIWP) Notice to Proceed (NTP)
Action Desc: Date DNR provided a notice to proceed (NTP) with site investigation
activities. This is not an official approval of the workplan and no
fee was collected for review. An NTP may be via email or phone call.

Action Comments: ACKNOWLEDGEMENT

Action Date: 1993-09-02 Action Code: 37
Action Name: Site Investigation Report (SIR) Received (non-fee)
Action Desc: Date DNR received a site investigation report (SIR) to determine
degree & extent of contamination and form a basis for choosing the
appropriate remedial action.

Action Comments: SI REPORT RECV'D

Action Date: 1997-12-11 Action Code: 84

Map ID
Direction
Distance
Elevation

MAP FINDINGS

Site

Database(s)

EDR ID Number
EPA ID Number

UW MARSHFIELD AG RESEARCH STA (Continued)

S101128191

Action Name: Remaining Actions Needed
Action Desc: Date DNR sends a letter outlining the remaining actions needed to achieve final closure. The site will not be formally closed until receipt of documentation. This action was formerly known as conditional closure.
Action Comments: GW USE RESTRICTION

Action Date: 1994-11-02 Action Code: 41
Action Name: Remedial Action Report Received
Action Desc: [OBSOLETE] Date the DNR receives the Remedial Action Report detailing remedial action efforts for an activity.
Action Comments: RA REPORT RECV'D

Action Date: 1994-11-02 Action Code: 99
Action Name: Miscellaneous
Action Desc: Miscellaneous action - See Action Comments
Action Comments: LETTER CONTACT:UPDATE:REMEDIATION COMPLETE

Action Date: 1991-10-02 Action Code: 99
Action Name: Miscellaneous
Action Desc: Miscellaneous action - See Action Comments
Action Comments: TELEPHONE CONVERSATION:HIRED RMT

Action Date: 1992-12-04 Action Code: 35
Action Name: Site Investigation Workplan (SIWP) Received (non-fee)
Action Desc: Date DNR received a site investigation workplan (SIWP) which states the objectives of the site investigation to determine the degree and extent of contamination.
Action Comments: SI WORK PLAN RECEIVED

Action Date: 1993-11-08 Action Code: 99
Action Name: Miscellaneous
Action Desc: Miscellaneous action - See Action Comments
Action Comments: PHONE CONTACT - NO FORM 4 @ DNR

Action Date: 1996-09-25 Action Code: 43
Action Name: Site Activity Status Update Received
Action Desc: Date DNR received an update regarding site activities.
Action Comments: Not reported

Action Date: 1990-06-12 Action Code: 1
Action Name: Notification of Hazardous Substance Discharge
Action Desc: Date DNR received notice of a discharge of a hazardous substance under s. 292.11 Wis. Stats. Discharge was discovered during an environmental assessment or laboratory analysis of soil, sediment, groundwater or vapor samples. Includes historic contamination.
Action Comments: Not reported

Action Date: 1990-06-12 Action Code: 2
Action Name: Responsible Party (RP) letter sent
Action Desc: Date of DNR letter to responsible party (RP) notifying them of state law responsibilities associated with the investigation and cleanup of a hazardous substance discharge to the environment.
Action Comments: Not reported

Action Date: 1995-03-20 Action Code: 43
Action Name: Site Activity Status Update Received

Map ID
Direction
Distance
Elevation

MAP FINDINGS

Site

Database(s)

EDR ID Number
EPA ID Number

UW MARSHFIELD AG RESEARCH STA (Continued)

S101128191

Action Desc: Date DNR received an update regarding site activities.
Action Comments: QRTL/MTHLY STATUS RPT

Action Date: 1990-06-26 Action Code: 2
Action Name: Responsible Party (RP) letter sent
Action Desc: Date of DNR letter to responsible party (RP) notifying them of state law responsibilities associated with the investigation and cleanup of a hazardous substance discharge to the environment.
Action Comments: RP LETTER

Action Date: 1996-04-23 Action Code: 43
Action Name: Site Activity Status Update Received
Action Desc: Date DNR received an update regarding site activities.
Action Comments: Not reported

Action Date: 2001-05-25 Action Code: 11
Action Name: Activity Closed
Action Desc: Date DNR sends a letter approving the final closure of an activity based on data provided and compliance with NR 726 and 727. No further investigation or remediation is required at this time.
Action Comments: Not reported

Substances:

Substance Desc: Chlorinated Solvents
Amount Released: Not reported
Release Code: Not reported

Substance Desc: Diesel Fuel
Amount Released: Not reported
Release Code: Not reported

Impact Number: 427334
Impact Code: 04
Impact Comments: Not reported
Impact Potential: N
Impact Description: Groundwater Contamination

Impact Number: 63801
Impact Code: 05
Impact Comments: Not reported
Impact Potential: N
Impact Description: Soil Contamination

Impact Number: 550584
Impact Code: 17
Impact Comments: Not reported
Impact Potential: N
Impact Description: Contamination in Fractured Bedrock

Contacts:

Role Desc: DNR File Contact
Contact Name: PETER RAYMOND
Contact Address: 1300 W CLAIREMONT AVE
Contact Addr2: WI DNR
Contact City,St,Zip: EAU CLAIRE, WI 54701
Contact Country: UNITED STATES

Map ID
Direction
Distance
Elevation

MAP FINDINGS

Site

Database(s)

EDR ID Number
EPA ID Number

UW MARSHFIELD AG RESEARCH STA (Continued)

S101128191

Company Address: EAU CLAIRE, WI 54701

Role Desc: Responsible Party
Contact Name: UNIVERSITY OF WISCONSIN
Contact Address: 8396 YELLOWSTONE DR
Contact Addr2: Not reported
Contact City,St,Zip: MARSHFIELD, WI 54449
Contact Country: UNITED STATES
Company Address: MARSHFIELD, WI 54449

Name: UW MARSHFIELD AG RESEARCH STA
Address: 8396 YELLOW STONE DR
City,State,Zip: MARSHFIELD, WI 544498401
Facid: 772088020
Site Id: 2299000
Detail Seq No: 23958
Region Name: WC
Action Comments: Not reported
Action Date: 12/11/1997
Activity Type: LUST
Activity Name: UW MARSHFIELD AG RESEARCH STATION GAS
Activity Number: 0372000770
Display Number: 03-72-000770
Act Name: Deed Restriction for Residual Soil Contamination Recorded
ACT Description: Deed Restriction was recorded at the Register of Deeds, due to residual soil contamination, to ensure that land use does not pose a health threat. If the soils are made accessible, additional action is required.

Activity Comments: CLOSED CONCURRENTLY WITH 03-72-000316
Detail Address: Not reported
Start Date: 05/15/1992
End Date: 05/25/2001
Last Action: 09/18/2020
Status Cd: C
Status: CLOSED
Jurisdiction: DNR RR
Risk Code: Not reported
EPA NPL Site?: N
Acres: Not reported
Acres 100: Not reported
Drycleaner: N
Geo Located: Y

Owner Name: BOARD OF REGENTS UW SYS
Owner Addr: 1220 LINDEN DR RM 1860
Owner City,St,Zip: MADISON, WI 53706
Dept Of Commerce Number: Not reported
Comm Occurrence Id: Not reported
EPA Cerclis Id: Not reported
Dept Of Commerce Tracking: Not reported
PECFA Funds Eligible?: N
Above Ground Storage Tank?: N
Co-contamination?: N
Public Land Survey System Desc: SESW1525N03E
DNR GIS Registry View Map Layers: Y
GIS Area Point Flag: N
Latitude: 44.64172905

Map ID
Direction
Distance
Elevation

MAP FINDINGS

Site

Database(s)

EDR ID Number
EPA ID Number

UW MARSHFIELD AG RESEARCH STA (Continued)

S101128191

Longitude: -90.133812629
DERF: N
Offsite Impact: N
Row Impact: N
WDOT: N
WDOT Description: Not reported
WAM: N
FRF: N
GLC: N
VPLE COC: N
SUDZ: N
Petrol UST: Y
Sediments: N
PFAS: N

Actions:

Action Date: 1999-01-04 Action Code: 99
Action Name: Miscellaneous
Action Desc: Miscellaneous action - See Action Comments
Action Comments: PROD. REQUEST TO SUBMIT DEED DOCUMENTS

Action Date: 2001-05-25 Action Code: 224
Action Name: Continuing Obligation - Structural Impediment to Cleanup
Action Desc: Closure or ongoing cleanup was approved with the requirement to conduct further investigation and cleanup as necessary following the removal of a structural impediment that impeded the original investigation.
Action Comments: Not reported

Action Date: 2001-05-25 Action Code: 56
Action Name: Continuing Obligation(s) Applied
Action Desc: Closure or ongoing cleanup was approved with one or more continuing obligations to give notice of residual contamination; require or restrict certain actions to protect the public or environment; minimize human or environmental exposures.
Action Comments: Not reported

Action Date: 2001-05-25 Action Code: 232
Action Name: Continuing Obligation - Residual Soil Contamination
Action Desc: Closure or ongoing cleanup was approved with the Continuing Obligation to address residual soil contamination at or above the Residual Contamination Level (RCL) or Site Specific Residual Contaminant Level (SSRCL) per rules, when moved.
Action Comments: Not reported

Action Date: 1992-06-26 Action Code: 99
Action Name: Miscellaneous
Action Desc: Miscellaneous action - See Action Comments
Action Comments: LETTER CONTACT:2ND RP LETTER

Action Date: 1992-05-15 Action Code: 1
Action Name: Notification of Hazardous Substance Discharge
Action Desc: Date DNR received notice of a discharge of a hazardous substance under s. 292.11 Wis. Stats. Discharge was discovered during an environmental assessment or laboratory analysis of soil, sediment, groundwater or vapor samples. Includes historic contamination.
Action Comments: Not reported

MAP FINDINGS

Site

Database(s)

EDR ID Number
 EPA ID Number

UW MARSHFIELD AG RESEARCH STA (Continued)

S101128191

<p>Action Date: 1993-12-22 Action Name: Action Desc:</p>	<p>Action Code: 30 Site Investigation Workplan (SIWP) Notice to Proceed (NTP) Date DNR provided a notice to proceed (NTP) with site investigation activities. This is not an official approval of the workplan and no fee was collected for review. An NTP may be via email or phone call.</p>
<p>Action Comments:</p>	<p>NOTICE TO PROCEED - ACKNOWLEDGEMENT</p>
<p>Action Date: 1997-12-11 Action Name: Action Desc:</p>	<p>Action Code: 84 Remaining Actions Needed Date DNR sends a letter outlining the remaining actions needed to achieve final closure. The site will not be formally closed until receipt of documentation. This action was formerly known as conditional closure.</p>
<p>Action Comments:</p>	<p>Not reported</p>
<p>Action Date: 1997-12-11 Action Name: Action Desc:</p>	<p>Action Code: 52 Deed Restriction for Residual Soil Contamination Recorded Deed Restriction was recorded at the Register of Deeds, due to residual soil contamination, to ensure that land use does not pose a health threat. If the soils are made accessible, additional action is required.</p>
<p>Action Comments:</p>	<p>Not reported</p>
<p>Action Date: 1993-09-29 Action Name: Action Desc:</p>	<p>Action Code: 37 Site Investigation Report (SIR) Received (non-fee) Date DNR received a site investigation report (SIR) to determine degree & extent of contamination and form a basis for choosing the appropriate remedial action.</p>
<p>Action Comments:</p>	<p>SI REPORT RECVD</p>
<p>Action Date: 1993-04-26 Action Name: Action Desc:</p>	<p>Action Code: 38 Site Investigation Report (SIR) Approved Date DNR provided notice that a site investigation report (SIR) has been approved and the degree & extent of contamination has been defined for all or part of a cleanup activity at a site.</p>
<p>Action Comments:</p>	<p>SI REPORT APPVD</p>
<p>Action Date: 1992-04-30 Action Name: Action Desc:</p>	<p>Action Code: 99 Miscellaneous Miscellaneous action - See Action Comments</p>
<p>Action Comments:</p>	<p>OTHER:LUST TRACKING FORM</p>
<p>Action Date: 1992-05-04 Action Name: Action Desc:</p>	<p>Action Code: 2 Responsible Party (RP) letter sent Date of DNR letter to responsible party (RP) notifying them of state law responsibilities associated with the investigation and cleanup of a hazardous substance discharge to the environment.</p>
<p>Action Comments:</p>	<p>RP LETTER</p>
<p>Action Date: 1992-06-10 Action Name: Action Desc:</p>	<p>Action Code: 99 Miscellaneous Miscellaneous action - See Action Comments</p>
<p>Action Comments:</p>	<p>INTER-PROGRAM CONTACT:TOX & HAZ SPILL REPORT</p>
<p>Action Date: 1992-12-14 Action Name: Action Desc:</p>	<p>Action Code: 35 Site Investigation Workplan (SIWP) Received (non-fee) Date DNR received a site investigation workplan (SIWP) which states</p>

Map ID
Direction
Distance
Elevation

MAP FINDINGS

Site

Database(s)

EDR ID Number
EPA ID Number

UW MARSHFIELD AG RESEARCH STA (Continued)

S101128191

the objectives of the site investigation to determine the degree and extent of contamination.

Action Comments: SI WORK PLAN RECV'D

Action Date: 1993-05-04 Action Code: 99
Action Name: Miscellaneous
Action Desc: Miscellaneous action - See Action Comments
Action Comments: TELEPHONE CONVERSATION:EXPANDING SI

Action Date: 1993-07-01 Action Code: 38
Action Name: Site Investigation Report (SIR) Approved
Action Desc: Date DNR provided notice that a site investigation report (SIR) has been approved and the degree & extent of contamination has been defined for all or part of a cleanup activity at a site.
Action Comments: SI REPORT APPV'D

Action Date: 1993-07-01 Action Code: 99
Action Name: Miscellaneous
Action Desc: Miscellaneous action - See Action Comments
Action Comments: LETTER CONTACT:DETERMINE GW FLOW DIRECTION/NEED RA

Action Date: 1992-06-25 Action Code: 2
Action Name: Responsible Party (RP) letter sent
Action Desc: Date of DNR letter to responsible party (RP) notifying them of state law responsibilities associated with the investigation and cleanup of a hazardous substance discharge to the environment.
Action Comments: Not reported

Action Date: 2001-05-25 Action Code: 11
Action Name: Activity Closed
Action Desc: Date DNR sends a letter approving the final closure of an activity based on data provided and compliance with NR 726 and 727. No further investigation or remediation is required at this time.
Action Comments: Not reported

Action Date: 2007-08-02 Action Code: 185
Action Name: Continuing Obligation(s) Compliance Audit Complete
Action Desc: Date DNR completed a compliance audit of continuing obligations that were previously approved and applied to this activity to assure compliance. Audit activities include a site review and visit by DNR staff.
Action Comments: Not reported

Action Date: 2001-05-25 Action Code: 236
Action Name: Continuing Obligation - Residual GW Contamination
Action Desc: Closure or ongoing cleanup was approved with the Continuing Obligation for residual groundwater contamination in excess of ch. NR 140 groundwater enforcement standard, to obtain DNR approval before well construction or reconstruction.
Action Comments: Not reported

Action Date: 1992-05-15 Action Code: 99
Action Name: Miscellaneous
Action Desc: Miscellaneous action - See Action Comments
Action Comments: INTER-PROGRAM CONTACT:CASE TRACKING FORM

Action Date: 1993-05-13 Action Code: 43

Map ID
Direction
Distance
Elevation

MAP FINDINGS

Site

Database(s)

EDR ID Number
EPA ID Number

UW MARSHFIELD AG RESEARCH STA (Continued)

S101128191

Action Name: Site Activity Status Update Received
Action Desc: Date DNR received an update regarding site activities.
Action Comments: QRTL/MTHLY STATUS RPT

Action Date: 1994-09-27 Action Code: 99
Action Name: Miscellaneous
Action Desc: Miscellaneous action - See Action Comments
Action Comments: TELEPHONE CONVERSATION:OK TO DO SAMPLING

Action Date: 1993-05-13 Action Code: 37
Action Name: Site Investigation Report (SIR) Received (non-fee)
Action Desc: Date DNR received a site investigation report (SIR) to determine degree & extent of contamination and form a basis for choosing the appropriate remedial action.
Action Comments: SI REPORT RECV'D

Action Date: 1993-06-10 Action Code: 99
Action Name: Miscellaneous
Action Desc: Miscellaneous action - See Action Comments
Action Comments: TELEPHONE CONVERSATION:INVESTIGATION IS LIMITED

Action Date: 1993-04-26 Action Code: 36
Action Name: Site Investigation Workplan (SIWP) Approved
Action Desc: Date DNR provided notice that a site investigation workplan (SIWP) has been approved and site investigation activities can proceed as planned.
Action Comments: SI WORK PLAN APPV'D

Action Date: 2001-05-25 Action Code: 730
Action Name: CO Packet created for Recorded Groundwater Use Restriction
Action Desc: Date DNR created a Continuing Obligations (CO) Packet for a site closure where a Groundwater Use Restriction (GWUR) was required and recorded at the Register of Deeds. DNR Staff created the packet from available file material. A copy of the deed filing can be found in the CO Packet
Action Comments: AUTO-POPULATED

Substances:

Substance Desc: Chlorinated Solvents
Amount Released: Not reported
Release Code: Not reported

Substance Desc: Gasoline - Unleaded and Leaded
Amount Released: Not reported
Release Code: Not reported

Impact Number: 427335
Impact Code: 04
Impact Comments: Not reported
Impact Potential: N
Impact Description: Groundwater Contamination

Impact Number: 66821
Impact Code: 05
Impact Comments: SOIL CONTAMINATION
Impact Potential: N
Impact Description: Soil Contamination

Map ID
Direction
Distance
Elevation

MAP FINDINGS

Site

Database(s)

EDR ID Number
EPA ID Number

UW MARSHFIELD AG RESEARCH STA (Continued)

S101128191

Impact Number: 550583
Impact Code: 17
Impact Comments: Not reported
Impact Potential: N
Impact Description: Contamination in Fractured Bedrock

Contacts:

Role Desc: DNR File Contact
Contact Name: PETER RAYMOND
Contact Address: 1300 W CLAIREMONT AVE
Contact Addr2: WI DNR
Contact City,St,Zip: EAU CLAIRE, WI 54701
Contact Country: UNITED STATES
Company Address: EAU CLAIRE, WI 54701

Role Desc: Responsible Party
Contact Name: U W MADISON RESEARCH STATION
Contact Address: 8396 YELLOWSTONE DR
Contact Addr2: Not reported
Contact City,St,Zip: MARSHFIELD, WI 54449
Contact Country: UNITED STATES
Company Address: MARSHFIELD, WI 54449

Name: UW MARSHFIELD AG RESEARCH STA
Address: 8396 YELLOW STONE DR
City,State,Zip: MARSHFIELD, WI 544498401
Facid: 772088020
Site Id: 2299000
Detail Seq No: 23958
Region Name: WC
Action Comments: Not reported
Action Date: 05/25/2001
Activity Type: LUST
Activity Name: UW MARSHFIELD AG RESEARCH STATION GAS
Activity Number: 0372000770
Display Number: 03-72-000770
Act Name: Continuing Obligation(s) Applied
ACT Description: Closure or ongoing cleanup was approved with one or more continuing obligations to give notice of residual contamination; require or restrict certain actions to protect the public or environment; minimize human or environmental exposures.

Activity Comments: CLOSED CONCURRENTLY WITH 03-72-000316
Detail Address: Not reported
Start Date: 05/15/1992
End Date: 05/25/2001
Last Action: 09/18/2020
Status Cd: C
Status: CLOSED
Jurisdiction: DNR RR
Risk Code: Not reported
EPA NPL Site?: N
Acres: Not reported
Acres 100: Not reported
Drycleaner: N
Geo Located: Y
Owner Name: BOARD OF REGENTS UW SYS

Map ID
Direction
Distance
Elevation

MAP FINDINGS

Site

Database(s)

EDR ID Number
EPA ID Number

UW MARSHFIELD AG RESEARCH STA (Continued)

S101128191

Owner Addr: 1220 LINDEN DR RM 1860
Owner City,St,Zip: MADISON, WI 53706
Dept Of Commerce Number: Not reported
Comm Occurrence Id: Not reported
EPA Cerclis Id: Not reported
Dept Of Commerce Tracking: Not reported
PECFA Funds Eligible?: N
Above Ground Storage Tank?: N
Co-contamination?: N
Public Land Survey System Desc: SESW1525N03E
DNR GIS Registry View Map Layers: Y
GIS Area Point Flag: N
Latitude: 44.64172905
Longitude: -90.133812629
DERF: N
Offsite Impact: N
Row Impact: N
WDOT: N
WDOT Description: Not reported
WAM: N
FRF: N
GLC: N
VPLE COC: N
SUDZ: N
Petrol UST: Y
Sediments: N
PFAS: N

Actions:

Action Date: 1999-01-04 Action Code: 99
Action Name: Miscellaneous
Action Desc: Miscellaneous action - See Action Comments
Action Comments: PROD. REQUEST TO SUBMIT DEED DOCUMENTS

Action Date: 2001-05-25 Action Code: 224
Action Name: Continuing Obligation - Structural Impediment to Cleanup
Action Desc: Closure or ongoing cleanup was approved with the requirement to conduct further investigation and cleanup as necessary following the removal of a structural impediment that impeded the original investigation.
Action Comments: Not reported

Action Date: 2001-05-25 Action Code: 56
Action Name: Continuing Obligation(s) Applied
Action Desc: Closure or ongoing cleanup was approved with one or more continuing obligations to give notice of residual contamination; require or restrict certain actions to protect the public or environment; minimize human or environmental exposures.
Action Comments: Not reported

Action Date: 2001-05-25 Action Code: 232
Action Name: Continuing Obligation - Residual Soil Contamination
Action Desc: Closure or ongoing cleanup was approved with the Continuing Obligation to address residual soil contamination at or above the Residual Contamination Level (RCL) or Site Specific Residual Contaminant Level (SSRCL) per rules, when moved.
Action Comments: Not reported

Map ID
Direction
Distance
Elevation

MAP FINDINGS

Site

Database(s)

EDR ID Number
EPA ID Number

UW MARSHFIELD AG RESEARCH STA (Continued)

S101128191

Action Date: 1992-06-26 Action Code: 99
Action Name: Miscellaneous
Action Desc: Miscellaneous action - See Action Comments
Action Comments: LETTER CONTACT:2ND RP LETTER

Action Date: 1992-05-15 Action Code: 1
Action Name: Notification of Hazardous Substance Discharge
Action Desc: Date DNR received notice of a discharge of a hazardous substance under s. 292.11 Wis. Stats. Discharge was discovered during an environmental assessment or laboratory analysis of soil, sediment, groundwater or vapor samples. Includes historic contamination.
Action Comments: Not reported

Action Date: 1993-12-22 Action Code: 30
Action Name: Site Investigation Workplan (SIWP) Notice to Proceed (NTP)
Action Desc: Date DNR provided a notice to proceed (NTP) with site investigation activities. This is not an official approval of the workplan and no fee was collected for review. An NTP may be via email or phone call.
Action Comments: NOTICE TO PROCEED - ACKNOWLEDGEMENT

Action Date: 1997-12-11 Action Code: 84
Action Name: Remaining Actions Needed
Action Desc: Date DNR sends a letter outlining the remaining actions needed to achieve final closure. The site will not be formally closed until receipt of documentation. This action was formerly known as conditional closure.
Action Comments: Not reported

Action Date: 1997-12-11 Action Code: 52
Action Name: Deed Restriction for Residual Soil Contamination Recorded
Action Desc: Deed Restriction was recorded at the Register of Deeds, due to residual soil contamination, to ensure that land use does not pose a health threat. If the soils are made accessible, additional action is required.
Action Comments: Not reported

Action Date: 1993-09-29 Action Code: 37
Action Name: Site Investigation Report (SIR) Received (non-fee)
Action Desc: Date DNR received a site investigation report (SIR) to determine degree & extent of contamination and form a basis for choosing the appropriate remedial action.
Action Comments: SI REPORT RECV'D

Action Date: 1993-04-26 Action Code: 38
Action Name: Site Investigation Report (SIR) Approved
Action Desc: Date DNR provided notice that a site investigation report (SIR) has been approved and the degree & extent of contamination has been defined for all or part of a cleanup activity at a site.
Action Comments: SI REPORT APPV'D

Action Date: 1992-04-30 Action Code: 99
Action Name: Miscellaneous
Action Desc: Miscellaneous action - See Action Comments
Action Comments: OTHER:LUST TRACKING FORM

Action Date: 1992-05-04 Action Code: 2
Action Name: Responsible Party (RP) letter sent

Map ID
Direction
Distance
Elevation

MAP FINDINGS

Site

Database(s)

EDR ID Number
EPA ID Number

UW MARSHFIELD AG RESEARCH STA (Continued)

S101128191

Action Desc: Date of DNR letter to responsible party (RP) notifying them of state law responsibilities associated with the investigation and cleanup of a hazardous substance discharge to the environment.

Action Comments: RP LETTER

Action Date: 1992-06-10 Action Code: 99
Action Name: Miscellaneous
Action Desc: Miscellaneous action - See Action Comments
Action Comments: INTER-PROGRAM CONTACT:TOX & HAZ SPILL REPORT

Action Date: 1992-12-14 Action Code: 35
Action Name: Site Investigation Workplan (SIWP) Received (non-fee)
Action Desc: Date DNR received a site investigation workplan (SIWP) which states the objectives of the site investigation to determine the degree and extent of contamination.
Action Comments: SI WORK PLAN REC'D

Action Date: 1993-05-04 Action Code: 99
Action Name: Miscellaneous
Action Desc: Miscellaneous action - See Action Comments
Action Comments: TELEPHONE CONVERSATION:EXPANDING SI

Action Date: 1993-07-01 Action Code: 38
Action Name: Site Investigation Report (SIR) Approved
Action Desc: Date DNR provided notice that a site investigation report (SIR) has been approved and the degree & extent of contamination has been defined for all or part of a cleanup activity at a site.
Action Comments: SI REPORT APPV'D

Action Date: 1993-07-01 Action Code: 99
Action Name: Miscellaneous
Action Desc: Miscellaneous action - See Action Comments
Action Comments: LETTER CONTACT:DETERMINE GW FLOW DIRECTION/NEED RA

Action Date: 1992-06-25 Action Code: 2
Action Name: Responsible Party (RP) letter sent
Action Desc: Date of DNR letter to responsible party (RP) notifying them of state law responsibilities associated with the investigation and cleanup of a hazardous substance discharge to the environment.
Action Comments: Not reported

Action Date: 2001-05-25 Action Code: 11
Action Name: Activity Closed
Action Desc: Date DNR sends a letter approving the final closure of an activity based on data provided and compliance with NR 726 and 727. No further investigation or remediation is required at this time.
Action Comments: Not reported

Action Date: 2007-08-02 Action Code: 185
Action Name: Continuing Obligation(s) Compliance Audit Complete
Action Desc: Date DNR completed a compliance audit of continuing obligations that were previously approved and applied to this activity to assure compliance. Audit activities include a site review and visit by DNR staff.
Action Comments: Not reported

Action Date: 2001-05-25 Action Code: 236

Map ID
Direction
Distance
Elevation

MAP FINDINGS

Site

Database(s)

EDR ID Number
EPA ID Number

UW MARSHFIELD AG RESEARCH STA (Continued)

S101128191

Action Name: Continuing Obligation - Residual GW Contamination
Action Desc: Closure or ongoing cleanup was approved with the Continuing Obligation for residual groundwater contamination in excess of ch. NR 140 groundwater enforcement standard, to obtain DNR approval before well construction or reconstruction.
Action Comments: Not reported

Action Date: 1992-05-15 Action Code: 99
Action Name: Miscellaneous
Action Desc: Miscellaneous action - See Action Comments
Action Comments: INTER-PROGRAM CONTACT:CASE TRACKING FORM

Action Date: 1993-05-13 Action Code: 43
Action Name: Site Activity Status Update Received
Action Desc: Date DNR received an update regarding site activities.
Action Comments: QRTL/MTHLY STATUS RPT

Action Date: 1994-09-27 Action Code: 99
Action Name: Miscellaneous
Action Desc: Miscellaneous action - See Action Comments
Action Comments: TELEPHONE CONVERSATION:OK TO DO SAMPLING

Action Date: 1993-05-13 Action Code: 37
Action Name: Site Investigation Report (SIR) Received (non-fee)
Action Desc: Date DNR received a site investigation report (SIR) to determine degree & extent of contamination and form a basis for choosing the appropriate remedial action.
Action Comments: SI REPORT RECV'D

Action Date: 1993-06-10 Action Code: 99
Action Name: Miscellaneous
Action Desc: Miscellaneous action - See Action Comments
Action Comments: TELEPHONE CONVERSATION:INVESTIGATION IS LIMITED

Action Date: 1993-04-26 Action Code: 36
Action Name: Site Investigation Workplan (SIWP) Approved
Action Desc: Date DNR provided notice that a site investigation workplan (SIWP) has been approved and site investigation activities can proceed as planned.
Action Comments: SI WORK PLAN APPV'D

Action Date: 2001-05-25 Action Code: 730
Action Name: CO Packet created for Recorded Groundwater Use Restriction
Action Desc: Date DNR created a Continuing Obligations (CO) Packet for a site closure where a Groundwater Use Restriction (GWUR) was required and recorded at the Register of Deeds. DNR Staff created the packet from available file material. A copy of the deed filing can be found in the CO Packet
Action Comments: AUTO-POPULATED

Substances:

Substance Desc: Chlorinated Solvents
Amount Released: Not reported
Release Code: Not reported

Substance Desc: Gasoline - Unleaded and Leaded
Amount Released: Not reported

Map ID
Direction
Distance
Elevation

MAP FINDINGS

Site

Database(s)

EDR ID Number
EPA ID Number

UW MARSHFIELD AG RESEARCH STA (Continued)

S101128191

Release Code: Not reported

Impact Number: 427335
Impact Code: 04
Impact Comments: Not reported
Impact Potential: N
Impact Description: Groundwater Contamination

Impact Number: 66821
Impact Code: 05
Impact Comments: SOIL CONTAMINATION
Impact Potential: N
Impact Description: Soil Contamination

Impact Number: 550583
Impact Code: 17
Impact Comments: Not reported
Impact Potential: N
Impact Description: Contamination in Fractured Bedrock

Contacts:

Role Desc: DNR File Contact
Contact Name: PETER RAYMOND
Contact Address: 1300 W CLAIREMONT AVE
Contact Addr2: WI DNR
Contact City,St,Zip: EAU CLAIRE, WI 54701
Contact Country: UNITED STATES
Company Address: EAU CLAIRE, WI 54701

Role Desc: Responsible Party
Contact Name: U W MADISON RESEARCH STATION
Contact Address: 8396 YELLOWSTONE DR
Contact Addr2: Not reported
Contact City,St,Zip: MARSHFIELD, WI 54449
Contact Country: UNITED STATES
Company Address: MARSHFIELD, WI 54449

WRRSER:

Route of Concern: Not reported
Repair Action: Not reported
Added to Inventory: Not reported
Added to HRS List: Not reported
Scoring System: Not reported
Begin Date: 05/15/92
Site Priority: HIGH

Route of Concern: Not reported
Repair Action: Not reported
Added to Inventory: Not reported
Added to HRS List: Not reported
Scoring System: Not reported
Begin Date: 06/12/90
Site Priority: MEDIUM

Map ID
 Direction
 Distance
 Elevation

MAP FINDINGS

Site

Database(s)

EDR ID Number
 EPA ID Number

C5
WNW
1/8-1/4
0.237 mi.
1253 ft.

WICK BLDG SYSTEMS INC
1830 E 24TH ST
MARSHFIELD, WI
Site 1 of 2 in cluster C

LAST S101130056
LUST N/A
CRS
AUL

Relative:
Higher
Actual:
1246 ft.

LAST:
 Name: WICK BLDG SYSTEMS INC
 Address: 1830 E 24TH ST
 City,State,Zip: MARSHFIELD, WI
 Jurisdiction: DNR RR
 Region: WC
 Facility ID: 772102760
 Status Cd: C
 Status: CLOSED
 Site ID: 3632500
 Seq No: 25486
 AST Flag: Y
 Act Code: 340
 Start Date: 03/31/1994
 End Date: 10/11/1999
 Last Action: 08/19/2020
 Dept Of Commerce Number: 54449053011
 Comm Occurrence Id: Not reported
 EPA Cerclis Id: Not reported
 Risk Code: Not reported
 Acres: Not reported
 Acres 100: Not reported
 EPA NPL Site?: N
 Dept Of Commerce Tracking: Not reported
 PECFA Funds Eligible?: Y
 Drycleaner?: N
 Co-contamination?: N
 Public Land Survey System Desc: NWSE1625N03E
 Geo Located: Yes
 DNR GIS Registry View Map Layers: Yes
 GIS Area Point Flag: N
 Activity Type: LUST
 Activity Name: WICK BLDG SYSTEMS INC
 Activity Number: 0372001085
 Activity Display Number: 03-72-001085
 Activity Detail Address: Not reported
 Activity Comments: Not reported
 Owner Name: Not reported
 Owner Addr: Not reported
 Owner City,St,Zip: Not reported
 Latitude: 44.645401542
 Longitude: -90.148789563
 DERF: N
 Offsite Impact: N
 Row Impact: N
 WDOT: N
 WDOT Description: Not reported
 WAM: N
 FRF: N
 GLC: N
 VPLE COC: N
 SUDZ: N
 Petrol UST: Y

Map ID
Direction
Distance
Elevation

MAP FINDINGS

Site

Database(s)

EDR ID Number
EPA ID Number

WICK BLDG SYSTEMS INC (Continued)

S101130056

Sediments: N
PFAS: N

Actions:

Action Date: 1999-05-06 Action Code: 79
Action Name: Case Closure Review Request Received
Action Desc: Date DNR Project Manager received a request to review Case Closure -
(Form 4400-202). A fee was paid for DNR review.
Action Comments: Not reported

Action Date: 1996-01-25 Action Code: 37
Action Name: Site Investigation Report (SIR) Received (non-fee)
Action Desc: Date DNR received a site investigation report (SIR) to determine
degree & extent of contamination and form a basis for choosing the
appropriate remedial action.
Action Comments: REQUESTED ADDENDUM FOR MISSING INFO

Action Date: 1996-02-21 Action Code: 37
Action Name: Site Investigation Report (SIR) Received (non-fee)
Action Desc: Date DNR received a site investigation report (SIR) to determine
degree & extent of contamination and form a basis for choosing the
appropriate remedial action.
Action Comments: Not reported

Action Date: 1996-02-21 Action Code: 39
Action Name: Remedial Action Options Report (RAOR) Received (non-fee)
Action Desc: Date DNR received a remedial action options report (RAOR). It
identifies and evaluates options to prevent, minimize, stabilize or
eliminate threats from discharged hazardous substances and to restore
the environment to the extent practicable.
Action Comments: Not reported

Action Date: 1996-03-01 Action Code: 40
Action Name: Remedial Action Options Report (RAOR) Approved
Action Desc: Date DNR provided notice that the remedial action options report
(RAOR) was approved
Action Comments: Not reported

Action Date: 1996-05-06 Action Code: 99
Action Name: Miscellaneous
Action Desc: Miscellaneous action - See Action Comments
Action Comments: APPV'D NA MON

Action Date: 1997-01-08 Action Code: 43
Action Name: Site Activity Status Update Received
Action Desc: Date DNR received an update regarding site activities.
Action Comments: QRTLTY MON STATUS RPT

Action Date: 1995-03-30 Action Code: 99
Action Name: Miscellaneous
Action Desc: Miscellaneous action - See Action Comments
Action Comments: LETTER CONTACT:REC'D T & D FORMS

Action Date: 1999-10-11 Action Code: 730
Action Name: CO Packet created for Recorded Groundwater Use Restriction
Action Desc: Date DNR created a Continuing Obligations (CO) Packet for a site
closure where a Groundwater Use Restriction (GWUR) was required and

Map ID
Direction
Distance
Elevation

MAP FINDINGS

Site

Database(s)

EDR ID Number
EPA ID Number

WICK BLDG SYSTEMS INC (Continued)

S101130056

recorded at the Register of Deeds. DNR Staff created the packet from available file material. A copy of the deed filing can be found in the CO Packet

Action Comments: *** AUTO-POPULATED ***

Action Date: 1999-10-11 Action Code: 56
Action Name: Continuing Obligation(s) Applied
Action Desc: Closure or ongoing cleanup was approved with one or more continuing obligations to give notice of residual contamination; require or restrict certain actions to protect the public or environment; minimize human or environmental exposures.

Action Comments: *** AUTO-POPULATED ***

Action Date: 1994-05-18 Action Code: 2
Action Name: Responsible Party (RP) letter sent
Action Desc: Date of DNR letter to responsible party (RP) notifying them of state law responsibilities associated with the investigation and cleanup of a hazardous substance discharge to the environment.

Action Comments: LETTER CONTACT - RP LETTER

Action Date: 1994-07-13 Action Code: 43
Action Name: Site Activity Status Update Received
Action Desc: Date DNR received an update regarding site activities.
Action Comments: Not reported

Action Date: 1994-08-24 Action Code: 99
Action Name: Miscellaneous
Action Desc: Miscellaneous action - See Action Comments
Action Comments: NEW PROJET MANAGER

Action Date: 1994-10-11 Action Code: 99
Action Name: Miscellaneous
Action Desc: Miscellaneous action - See Action Comments
Action Comments: LETTER CONTACT:STRAND TO RP:GET THE WORK DONE

Action Date: 1994-12-12 Action Code: 37
Action Name: Site Investigation Report (SIR) Received (non-fee)
Action Desc: Date DNR received a site investigation report (SIR) to determine degree & extent of contamination and form a basis for choosing the appropriate remedial action.

Action Comments: SI REPORT RECVD

Action Date: 1994-07-13 Action Code: 99
Action Name: Miscellaneous
Action Desc: Miscellaneous action - See Action Comments
Action Comments: LAMPERT & LEE HIRED

Action Date: 1995-02-28 Action Code: 99
Action Name: Miscellaneous
Action Desc: Miscellaneous action - See Action Comments
Action Comments: TELEPHONE CONVERSATION:HAS RP SELECTED A RAP

Action Date: 1994-09-14 Action Code: 36
Action Name: Site Investigation Workplan (SIWP) Approved
Action Desc: Date DNR provided notice that a site investigation workplan (SIWP) has been approved and site investigation activities can proceed as planned.

Map ID
Direction
Distance
Elevation

MAP FINDINGS

Site

Database(s)

EDR ID Number
EPA ID Number

WICK BLDG SYSTEMS INC (Continued)

S101130056

Action Comments: W/MODIFICATIONS

Action Date: 1994-12-14 Action Code: 38
Action Name: Site Investigation Report (SIR) Approved
Action Desc: Date DNR provided notice that a site investigation report (SIR) has been approved and the degree & extent of contamination has been defined for all or part of a cleanup activity at a site.
Action Comments: SI REPORT APPV'D

Action Date: 1999-10-11 Action Code: 236
Action Name: Continuing Obligation - Residual GW Contamination
Action Desc: Closure or ongoing cleanup was approved with the Continuing Obligation for residual groundwater contamination in excess of ch. NR 140 groundwater enforcement standard, to obtain DNR approval before well construction or reconstruction.
Action Comments: Not reported

Action Date: 1994-03-31 Action Code: 1
Action Name: Notification of Hazardous Substance Discharge
Action Desc: Date DNR received notice of a discharge of a hazardous substance under s. 292.11 Wis. Stats. Discharge was discovered during an environmental assessment or laboratory analysis of soil, sediment, groundwater or vapor samples. Includes historic contamination.
Action Comments: Not reported

Action Date: 1998-01-28 Action Code: 99
Action Name: Miscellaneous
Action Desc: Miscellaneous action - See Action Comments
Action Comments: O & M RPT

Action Date: 1998-04-13 Action Code: 99
Action Name: Miscellaneous
Action Desc: Miscellaneous action - See Action Comments
Action Comments: LONG TERM MONITORING WORK PLAN

Action Date: 1998-05-11 Action Code: 43
Action Name: Site Activity Status Update Received
Action Desc: Date DNR received an update regarding site activities.
Action Comments: SEMI-ANNUAL MONITORING RPT

Action Date: 1994-09-19 Action Code: 35
Action Name: Site Investigation Workplan (SIWP) Received (non-fee)
Action Desc: Date DNR received a site investigation workplan (SIWP) which states the objectives of the site investigation to determine the degree and extent of contamination.
Action Comments: SI WORK PLAN RECEIVED:ADDENDUM

Action Date: 1994-03-31 Action Code: 33
Action Name: Tank System Site Assessment (TSSA) Report Received
Action Desc: Date DNR received a tank system site assessment (TSSA) regarding tank closure or change in services for an above-ground or underground tank system.
Action Comments: REPORT FROM WDOT

Action Date: 1999-09-02 Action Code: 99
Action Name: Miscellaneous
Action Desc: Miscellaneous action - See Action Comments

Map ID
Direction
Distance
Elevation

MAP FINDINGS

Site

Database(s)

EDR ID Number
EPA ID Number

WICK BLDG SYSTEMS INC (Continued)

S101130056

Action Comments: MW ABANDONMENT FORMS

Action Date: 1999-10-11 Action Code: 11
Action Name: Activity Closed
Action Desc: Date DNR sends a letter approving the final closure of an activity based on data provided and compliance with NR 726 and 727. No further investigation or remediation is required at this time.

Action Comments: Not reported

Action Date: 1999-01-14 Action Code: 43
Action Name: Site Activity Status Update Received
Action Desc: Date DNR received an update regarding site activities.
Action Comments: SEMIANNUAL MW REPORT

Action Date: 1999-05-13 Action Code: 84
Action Name: Remaining Actions Needed
Action Desc: Date DNR sends a letter outlining the remaining actions needed to achieve final closure. The site will not be formally closed until receipt of documentation. This action was formerly known as conditional closure.

Action Comments: Not reported

Action Date: 1994-09-06 Action Code: 35
Action Name: Site Investigation Workplan (SIWP) Received (non-fee)
Action Desc: Date DNR received a site investigation workplan (SIWP) which states the objectives of the site investigation to determine the degree and extent of contamination.

Action Comments: Not reported

Substances:

Substance Desc: Gasoline - Unleaded and Leaded
Amount Released: Not reported
Release Code: Not reported

Substance Desc: Diesel Fuel
Amount Released: Not reported
Release Code: Not reported

Impact Number: 560744
Impact Code: 04
Impact Comments: Not reported
Impact Potential: N
Impact Description: Groundwater Contamination

Contacts:

Role Desc: DNR File Contact
Contact Name: PETER RAYMOND
Contact Address: 1300 W CLAIREMONT AVE
Contact Addr2: WI DNR
Contact City,St,Zip: EAU CLAIRE, WI 54701
Contact Country: UNITED STATES
Company Address: EAU CLAIRE, WI 54701

Role Desc: Responsible Party
Contact Name: WICK LEASING CORP
Contact Address: 2301 E 4TH ST

Map ID
Direction
Distance
Elevation

MAP FINDINGS

Site

Database(s)

EDR ID Number
EPA ID Number

WICK BLDG SYSTEMS INC (Continued)

S101130056

Contact Addr2: Not reported
Contact City,St,Zip: MARSHFIELD, WI 54449
Contact Country: UNITED STATES
Company Address: MARSHFIELD, WI 54449

LUST:

Name: WICK BLDG SYSTEMS INC
Address: 1830 E 24TH ST
City,State,Zip: MARSHFIELD, WI
Region Name: WC
Facility ID: 772102760
Status: CLOSED
Start Date: 03/31/1994
End Date: 10/11/1999
Last Action: 08/19/2020
Site Id: 3632500
Detail Seq No: 25486
Activity Type: LUST
Act Code: 340
Activity Name: WICK BLDG SYSTEMS INC
Activity Number: 0372001085
Activity Display Number: 03-72-001085
Activity Detail Address: Not reported
Activity Comments: Not reported
Jurisdiction: DNR RR
Owner Name: Not reported
Owner Addr: Not reported
Owner City,St,Zip: Not reported
Dept Of Commerce Number: 54449053011
Comm Occurrence Id: Not reported
EPA Cerclis Id: Not reported
Risk Code: Not reported
Acres: Not reported
Acres 100: Not reported
EPA NPL Site?: N
Dept Of Commerce Tracking: Not reported
PECFA Funds Eligible?: Y
Above Ground Storage Tank?: Y
Drycleaner?: N
Co-contamination?: N
Public Land Survey System Desc: NWSE1625N03E
Geo Located: Yes
DNR GIS Registry View Map Layers: Yes
Latitude: 44.645401542
Longitude: -90.148789563
DERF: N
Offsite Impact: N
Row Impact: N
WDOT: N
WDOT Description: Not reported
WAM: N
FRF: N
GLC: N
VPLE COC: N
SUDZ: N
Petrol UST: Y

Map ID
Direction
Distance
Elevation

MAP FINDINGS

Site

Database(s)

EDR ID Number
EPA ID Number

WICK BLDG SYSTEMS INC (Continued)

S101130056

Sediments: N
PFAS: N

Actions:

Action Date: 1999-05-06 Action Code: 79
Action Name: Case Closure Review Request Received
Action Desc: Date DNR Project Manager received a request to review Case Closure - (Form 4400-202). A fee was paid for DNR review.
Action Comments: Not reported

Action Date: 1996-01-25 Action Code: 37
Action Name: Site Investigation Report (SIR) Received (non-fee)
Action Desc: Date DNR received a site investigation report (SIR) to determine degree & extent of contamination and form a basis for choosing the appropriate remedial action.
Action Comments: REQUESTED ADDENDUM FOR MISSING INFO

Action Date: 1996-02-21 Action Code: 37
Action Name: Site Investigation Report (SIR) Received (non-fee)
Action Desc: Date DNR received a site investigation report (SIR) to determine degree & extent of contamination and form a basis for choosing the appropriate remedial action.
Action Comments: Not reported

Action Date: 1996-02-21 Action Code: 39
Action Name: Remedial Action Options Report (RAOR) Received (non-fee)
Action Desc: Date DNR received a remedial action options report (RAOR). It identifies and evaluates options to prevent, minimize, stabilize or eliminate threats from discharged hazardous substances and to restore the environment to the extent practicable.
Action Comments: Not reported

Action Date: 1996-03-01 Action Code: 40
Action Name: Remedial Action Options Report (RAOR) Approved
Action Desc: Date DNR provided notice that the remedial action options report (RAOR) was approved
Action Comments: Not reported

Action Date: 1996-05-06 Action Code: 99
Action Name: Miscellaneous
Action Desc: Miscellaneous action - See Action Comments
Action Comments: APPV'D NA MON

Action Date: 1997-01-08 Action Code: 43
Action Name: Site Activity Status Update Received
Action Desc: Date DNR received an update regarding site activities.
Action Comments: QRTLY MON STATUS RPT

Action Date: 1995-03-30 Action Code: 99
Action Name: Miscellaneous
Action Desc: Miscellaneous action - See Action Comments
Action Comments: LETTER CONTACT:REC'D T & D FORMS

Action Date: 1999-10-11 Action Code: 730
Action Name: CO Packet created for Recorded Groundwater Use Restriction
Action Desc: Date DNR created a Continuing Obligations (CO) Packet for a site closure where a Groundwater Use Restriction (GWUR) was required and

Map ID
Direction
Distance
Elevation

MAP FINDINGS

Site

Database(s)

EDR ID Number
EPA ID Number

WICK BLDG SYSTEMS INC (Continued)

S101130056

recorded at the Register of Deeds. DNR Staff created the packet from available file material. A copy of the deed filing can be found in the CO Packet

Action Comments: *** AUTO-POPULATED ***

Action Date: 1999-10-11 Action Code: 56
Action Name: Continuing Obligation(s) Applied
Action Desc: Closure or ongoing cleanup was approved with one or more continuing obligations to give notice of residual contamination; require or restrict certain actions to protect the public or environment; minimize human or environmental exposures.

Action Comments: *** AUTO-POPULATED ***

Action Date: 1994-05-18 Action Code: 2
Action Name: Responsible Party (RP) letter sent
Action Desc: Date of DNR letter to responsible party (RP) notifying them of state law responsibilities associated with the investigation and cleanup of a hazardous substance discharge to the environment.

Action Comments: LETTER CONTACT - RP LETTER

Action Date: 1994-07-13 Action Code: 43
Action Name: Site Activity Status Update Received
Action Desc: Date DNR received an update regarding site activities.
Action Comments: Not reported

Action Date: 1994-08-24 Action Code: 99
Action Name: Miscellaneous
Action Desc: Miscellaneous action - See Action Comments
Action Comments: NEW PROJET MANAGER

Action Date: 1994-10-11 Action Code: 99
Action Name: Miscellaneous
Action Desc: Miscellaneous action - See Action Comments
Action Comments: LETTER CONTACT:STRAND TO RP:GET THE WORK DONE

Action Date: 1994-12-12 Action Code: 37
Action Name: Site Investigation Report (SIR) Received (non-fee)
Action Desc: Date DNR received a site investigation report (SIR) to determine degree & extent of contamination and form a basis for choosing the appropriate remedial action.

Action Comments: SI REPORT RECVD

Action Date: 1994-07-13 Action Code: 99
Action Name: Miscellaneous
Action Desc: Miscellaneous action - See Action Comments
Action Comments: LAMPERT & LEE HIRED

Action Date: 1995-02-28 Action Code: 99
Action Name: Miscellaneous
Action Desc: Miscellaneous action - See Action Comments
Action Comments: TELEPHONE CONVERSATION:HAS RP SELECTED A RAP

Action Date: 1994-09-14 Action Code: 36
Action Name: Site Investigation Workplan (SIWP) Approved
Action Desc: Date DNR provided notice that a site investigation workplan (SIWP) has been approved and site investigation activities can proceed as planned.

Map ID
Direction
Distance
Elevation

MAP FINDINGS

Site

Database(s)

EDR ID Number
EPA ID Number

WICK BLDG SYSTEMS INC (Continued)

S101130056

Action Comments: W/MODIFICATIONS

Action Date: 1994-12-14 Action Code: 38
Action Name: Site Investigation Report (SIR) Approved
Action Desc: Date DNR provided notice that a site investigation report (SIR) has been approved and the degree & extent of contamination has been defined for all or part of a cleanup activity at a site.
Action Comments: SI REPORT APPV'D

Action Date: 1999-10-11 Action Code: 236
Action Name: Continuing Obligation - Residual GW Contamination
Action Desc: Closure or ongoing cleanup was approved with the Continuing Obligation for residual groundwater contamination in excess of ch. NR 140 groundwater enforcement standard, to obtain DNR approval before well construction or reconstruction.
Action Comments: Not reported

Action Date: 1994-03-31 Action Code: 1
Action Name: Notification of Hazardous Substance Discharge
Action Desc: Date DNR received notice of a discharge of a hazardous substance under s. 292.11 Wis. Stats. Discharge was discovered during an environmental assessment or laboratory analysis of soil, sediment, groundwater or vapor samples. Includes historic contamination.
Action Comments: Not reported

Action Date: 1998-01-28 Action Code: 99
Action Name: Miscellaneous
Action Desc: Miscellaneous action - See Action Comments
Action Comments: O & M RPT

Action Date: 1998-04-13 Action Code: 99
Action Name: Miscellaneous
Action Desc: Miscellaneous action - See Action Comments
Action Comments: LONG TERM MONITORING WORK PLAN

Action Date: 1998-05-11 Action Code: 43
Action Name: Site Activity Status Update Received
Action Desc: Date DNR received an update regarding site activities.
Action Comments: SEMI-ANNUAL MONITORING RPT

Action Date: 1994-09-19 Action Code: 35
Action Name: Site Investigation Workplan (SIWP) Received (non-fee)
Action Desc: Date DNR received a site investigation workplan (SIWP) which states the objectives of the site investigation to determine the degree and extent of contamination.
Action Comments: SI WORK PLAN RECEIVED:ADDENDUM

Action Date: 1994-03-31 Action Code: 33
Action Name: Tank System Site Assessment (TSSA) Report Received
Action Desc: Date DNR received a tank system site assessment (TSSA) regarding tank closure or change in services for an above-ground or underground tank system.
Action Comments: REPORT FROM WDOT

Action Date: 1999-09-02 Action Code: 99
Action Name: Miscellaneous
Action Desc: Miscellaneous action - See Action Comments

Map ID
Direction
Distance
Elevation

MAP FINDINGS

Site

Database(s)

EDR ID Number
EPA ID Number

WICK BLDG SYSTEMS INC (Continued)

S101130056

Action Comments: MW ABANDONMENT FORMS

Action Date: 1999-10-11 Action Code: 11
Action Name: Activity Closed
Action Desc: Date DNR sends a letter approving the final closure of an activity based on data provided and compliance with NR 726 and 727. No further investigation or remediation is required at this time.

Action Comments: Not reported

Action Date: 1999-01-14 Action Code: 43
Action Name: Site Activity Status Update Received
Action Desc: Date DNR received an update regarding site activities.
Action Comments: SEMIANNUAL MW REPORT

Action Date: 1999-05-13 Action Code: 84
Action Name: Remaining Actions Needed
Action Desc: Date DNR sends a letter outlining the remaining actions needed to achieve final closure. The site will not be formally closed until receipt of documentation. This action was formerly known as conditional closure.

Action Comments: Not reported

Action Date: 1994-09-06 Action Code: 35
Action Name: Site Investigation Workplan (SIWP) Received (non-fee)
Action Desc: Date DNR received a site investigation workplan (SIWP) which states the objectives of the site investigation to determine the degree and extent of contamination.

Action Comments: Not reported

Substances:

Substance Desc: Gasoline - Unleaded and Leaded
Amount Released: Not reported
Release Code: Not reported

Substance Desc: Diesel Fuel
Amount Released: Not reported
Release Code: Not reported

Impact Number: 560744
Impact Code: 04
Impact Comments: Not reported
Impact Potential: N
Impact Description: Groundwater Contamination

Contacts:

Role Desc: DNR File Contact
Contact Name: PETER RAYMOND
Contact Address: 1300 W CLAIREMONT AVE
Contact Addr2: WI DNR
Contact City,St,Zip: EAU CLAIRE, WI 54701
Contact Country: UNITED STATES
Company Address: EAU CLAIRE, WI 54701

Role Desc: Responsible Party
Contact Name: WICK LEASING CORP
Contact Address: 2301 E 4TH ST

Map ID
Direction
Distance
Elevation

MAP FINDINGS

Site

Database(s)

EDR ID Number
EPA ID Number

WICK BLDG SYSTEMS INC (Continued)

S101130056

Contact Addr2: Not reported
Contact City,St,Zip: MARSHFIELD, WI 54449
Contact Country: UNITED STATES
Company Address: MARSHFIELD, WI 54449

CRS:

Name: WICK BLDG SYSTEMS INC
Address: 1830 E 24TH ST
City,State,Zip: MARSHFIELD, WI
DNR Activity Number: 0372001085
Site ID: 3632500
Facility ID: 772102760
Detail Seq Num: 25486
Activity Open: LUST closed
X Coordinate: 508201
Y Coordinate: 463571
Start Date: 03/31/1994
End Date: 10/11/1999
Date Last Updated: 07/02/2009

AUL:

Name: WICK BLDG SYSTEMS INC
Address: 1830 E 24TH ST
City,State,Zip: MARSHFIELD, WI
Facid: 772102760
Site Id: 3632500
Detail Seq No: 25486
Region Name: WC
Action Comments: *** AUTO-POPULATED ***
Action Date: 10/11/1999
Activity Type: LUST
Activity Name: WICK BLDG SYSTEMS INC
Activity Number: 0372001085
Display Number: 03-72-001085
Act Name: Continuing Obligation(s) Applied
ACT Description: Closure or ongoing cleanup was approved with one or more continuing obligations to give notice of residual contamination; require or restrict certain actions to protect the public or environment; minimize human or environmental exposures.

Activity Comments: Not reported
Detail Address: Not reported
Start Date: 03/31/1994
End Date: 10/11/1999
Last Action: 08/19/2020
Status Cd: C
Status: CLOSED
Jurisdiction: DNR RR
Risk Code: Not reported
EPA NPL Site?: N
Acres: Not reported
Acres 100: Not reported
Drycleaner: N
Geo Located: Y
Owner Name: Not reported
Owner Addr: Not reported
Owner City,St,Zip: Not reported

Map ID
Direction
Distance
Elevation

MAP FINDINGS

Site

Database(s)

EDR ID Number
EPA ID Number

WICK BLDG SYSTEMS INC (Continued)

S101130056

Dept Of Commerce Number: 54449053011
Comm Occurrence Id: Not reported
EPA Cerclis Id: Not reported
Dept Of Commerce Tracking: Not reported
PECFA Funds Eligible?: Y
Above Ground Storage Tank?: Y
Co-contamination?: N
Public Land Survey System Desc: NWSE1625N03E
DNR GIS Registry View Map Layers: Y
GIS Area Point Flag: N
Latitude: 44.645401542
Longitude: -90.148789563
DERF: N
Offsite Impact: N
Row Impact: N
WDOT: N
WDOT Description: Not reported
WAM: N
FRF: N
GLC: N
VPLE COC: N
SUDZ: N
Petrol UST: Y
Sediments: N
PFAS: N

Actions:

Action Date: 1999-05-06 Action Code: 79
Action Name: Case Closure Review Request Received
Action Desc: Date DNR Project Manager received a request to review Case Closure - (Form 4400-202). A fee was paid for DNR review.
Action Comments: Not reported

Action Date: 1996-01-25 Action Code: 37
Action Name: Site Investigation Report (SIR) Received (non-fee)
Action Desc: Date DNR received a site investigation report (SIR) to determine degree & extent of contamination and form a basis for choosing the appropriate remedial action.
Action Comments: REQUESTED ADDENDUM FOR MISSING INFO

Action Date: 1996-02-21 Action Code: 37
Action Name: Site Investigation Report (SIR) Received (non-fee)
Action Desc: Date DNR received a site investigation report (SIR) to determine degree & extent of contamination and form a basis for choosing the appropriate remedial action.
Action Comments: Not reported

Action Date: 1996-02-21 Action Code: 39
Action Name: Remedial Action Options Report (RAOR) Received (non-fee)
Action Desc: Date DNR received a remedial action options report (RAOR). It identifies and evaluates options to prevent, minimize, stabilize or eliminate threats from discharged hazardous substances and to restore the environment to the extent practicable.
Action Comments: Not reported

Action Date: 1996-03-01 Action Code: 40
Action Name: Remedial Action Options Report (RAOR) Approved
Action Desc: Date DNR provided notice that the remedial action options report

Map ID
Direction
Distance
Elevation

MAP FINDINGS

Site

Database(s)

EDR ID Number
EPA ID Number

WICK BLDG SYSTEMS INC (Continued)

S101130056

Action Comments: (RAOR) was approved
Not reported

Action Date: 1996-05-06 Action Code: 99
Action Name: Miscellaneous
Action Desc: Miscellaneous action - See Action Comments
Action Comments: APPV'D NA MON

Action Date: 1997-01-08 Action Code: 43
Action Name: Site Activity Status Update Received
Action Desc: Date DNR received an update regarding site activities.
Action Comments: QRTLY MON STATUS RPT

Action Date: 1995-03-30 Action Code: 99
Action Name: Miscellaneous
Action Desc: Miscellaneous action - See Action Comments
Action Comments: LETTER CONTACT:REC'D T & D FORMS

Action Date: 1999-10-11 Action Code: 730
Action Name: CO Packet created for Recorded Groundwater Use Restriction
Action Desc: Date DNR created a Continuing Obligations (CO) Packet for a site closure where a Groundwater Use Restriction (GWUR) was required and recorded at the Register of Deeds. DNR Staff created the packet from available file material. A copy of the deed filing can be found in the CO Packet
Action Comments: *** AUTO-POPULATED ***

Action Date: 1999-10-11 Action Code: 56
Action Name: Continuing Obligation(s) Applied
Action Desc: Closure or ongoing cleanup was approved with one or more continuing obligations to give notice of residual contamination; require or restrict certain actions to protect the public or environment; minimize human or environmental exposures.
Action Comments: *** AUTO-POPULATED ***

Action Date: 1994-05-18 Action Code: 2
Action Name: Responsible Party (RP) letter sent
Action Desc: Date of DNR letter to responsible party (RP) notifying them of state law responsibilities associated with the investigation and cleanup of a hazardous substance discharge to the environment.
Action Comments: LETTER CONTACT - RP LETTER

Action Date: 1994-07-13 Action Code: 43
Action Name: Site Activity Status Update Received
Action Desc: Date DNR received an update regarding site activities.
Action Comments: Not reported

Action Date: 1994-08-24 Action Code: 99
Action Name: Miscellaneous
Action Desc: Miscellaneous action - See Action Comments
Action Comments: NEW PROJET MANAGER

Action Date: 1994-10-11 Action Code: 99
Action Name: Miscellaneous
Action Desc: Miscellaneous action - See Action Comments
Action Comments: LETTER CONTACT:STRAND TO RP:GET THE WORK DONE

Map ID
Direction
Distance
Elevation

MAP FINDINGS

Site

Database(s)

EDR ID Number
EPA ID Number

WICK BLDG SYSTEMS INC (Continued)

S101130056

Action Date: 1994-12-12 Action Code: 37
Action Name: Site Investigation Report (SIR) Received (non-fee)
Action Desc: Date DNR received a site investigation report (SIR) to determine degree & extent of contamination and form a basis for choosing the appropriate remedial action.
Action Comments: SI REPORT RECV'D

Action Date: 1994-07-13 Action Code: 99
Action Name: Miscellaneous
Action Desc: Miscellaneous action - See Action Comments
Action Comments: LAMPERT & LEE HIRED

Action Date: 1995-02-28 Action Code: 99
Action Name: Miscellaneous
Action Desc: Miscellaneous action - See Action Comments
Action Comments: TELEPHONE CONVERSATION:HAS RP SELECTED A RAP

Action Date: 1994-09-14 Action Code: 36
Action Name: Site Investigation Workplan (SIWP) Approved
Action Desc: Date DNR provided notice that a site investigation workplan (SIWP) has been approved and site investigation activities can proceed as planned.
Action Comments: W/MODIFICATIONS

Action Date: 1994-12-14 Action Code: 38
Action Name: Site Investigation Report (SIR) Approved
Action Desc: Date DNR provided notice that a site investigation report (SIR) has been approved and the degree & extent of contamination has been defined for all or part of a cleanup activity at a site.
Action Comments: SI REPORT APPV'D

Action Date: 1999-10-11 Action Code: 236
Action Name: Continuing Obligation - Residual GW Contamination
Action Desc: Closure or ongoing cleanup was approved with the Continuing Obligation for residual groundwater contamination in excess of ch. NR 140 groundwater enforcement standard, to obtain DNR approval before well construction or reconstruction.
Action Comments: Not reported

Action Date: 1994-03-31 Action Code: 1
Action Name: Notification of Hazardous Substance Discharge
Action Desc: Date DNR received notice of a discharge of a hazardous substance under s. 292.11 Wis. Stats. Discharge was discovered during an environmental assessment or laboratory analysis of soil, sediment, groundwater or vapor samples. Includes historic contamination.
Action Comments: Not reported

Action Date: 1998-01-28 Action Code: 99
Action Name: Miscellaneous
Action Desc: Miscellaneous action - See Action Comments
Action Comments: O & M RPT

Action Date: 1998-04-13 Action Code: 99
Action Name: Miscellaneous
Action Desc: Miscellaneous action - See Action Comments
Action Comments: LONG TERM MONITORING WORK PLAN

Map ID
Direction
Distance
Elevation

MAP FINDINGS

Site

Database(s)

EDR ID Number
EPA ID Number

WICK BLDG SYSTEMS INC (Continued)

S101130056

Action Date: 1998-05-11 Action Code: 43
Action Name: Site Activity Status Update Received
Action Desc: Date DNR received an update regarding site activities.
Action Comments: SEMI-ANNUAL MONITORING RPT

Action Date: 1994-09-19 Action Code: 35
Action Name: Site Investigation Workplan (SIWP) Received (non-fee)
Action Desc: Date DNR received a site investigation workplan (SIWP) which states the objectives of the site investigation to determine the degree and extent of contamination.
Action Comments: SI WORK PLAN RECEIVED:ADDENDUM

Action Date: 1994-03-31 Action Code: 33
Action Name: Tank System Site Assessment (TSSA) Report Received
Action Desc: Date DNR received a tank system site assessment (TSSA) regarding tank closure or change in services for an above-ground or underground tank system.
Action Comments: REPORT FROM WDOT

Action Date: 1999-09-02 Action Code: 99
Action Name: Miscellaneous
Action Desc: Miscellaneous action - See Action Comments
Action Comments: MW ABANDONMENT FORMS

Action Date: 1999-10-11 Action Code: 11
Action Name: Activity Closed
Action Desc: Date DNR sends a letter approving the final closure of an activity based on data provided and compliance with NR 726 and 727. No further investigation or remediation is required at this time.
Action Comments: Not reported

Action Date: 1999-01-14 Action Code: 43
Action Name: Site Activity Status Update Received
Action Desc: Date DNR received an update regarding site activities.
Action Comments: SEMIANNUAL MW REPORT

Action Date: 1999-05-13 Action Code: 84
Action Name: Remaining Actions Needed
Action Desc: Date DNR sends a letter outlining the remaining actions needed to achieve final closure. The site will not be formally closed until receipt of documentation. This action was formerly known as conditional closure.
Action Comments: Not reported

Action Date: 1994-09-06 Action Code: 35
Action Name: Site Investigation Workplan (SIWP) Received (non-fee)
Action Desc: Date DNR received a site investigation workplan (SIWP) which states the objectives of the site investigation to determine the degree and extent of contamination.
Action Comments: Not reported

Substances:

Substance Desc: Gasoline - Unleaded and Leaded
Amount Released: Not reported
Release Code: Not reported

Substance Desc: Diesel Fuel

Map ID
Direction
Distance
Elevation

MAP FINDINGS

Site

Database(s)

EDR ID Number
EPA ID Number

WICK BLDG SYSTEMS INC (Continued)

S101130056

Amount Released: Not reported
Release Code: Not reported

Impact Number: 560744
Impact Code: 04
Impact Comments: Not reported
Impact Potential: N
Impact Description: Groundwater Contamination

Contacts:

Role Desc: DNR File Contact
Contact Name: PETER RAYMOND
Contact Address: 1300 W CLAIREMONT AVE
Contact Addr2: WI DNR
Contact City,St,Zip: EAU CLAIRE, WI 54701
Contact Country: UNITED STATES
Company Address: EAU CLAIRE, WI 54701

Role Desc: Responsible Party
Contact Name: WICK LEASING CORP
Contact Address: 2301 E 4TH ST
Contact Addr2: Not reported
Contact City,St,Zip: MARSHFIELD, WI 54449
Contact Country: UNITED STATES
Company Address: MARSHFIELD, WI 54449

D6
West
1/8-1/4
0.238 mi.
1259 ft.

PACKAGING CORPORATION OF AMERICA - MARSHFIELD
2601 S GALVIN AVE
MARSHFIELD, WI 54449

SHWIMS S123303496
AIRS N/A
TIER 2

Site 1 of 2 in cluster D

Relative:
Higher
Actual:
1242 ft.

SHWIMS:
Name: PACKAGING CORPORATION OF AMERICA - MARSHFIELD
Address: 2601 S GALVIN AVE
City,State,Zip: MARSHFIELD, WI 54449
FID: 772162490
Status: OPERATING
Region: WEST CENTRAL

AIRS:

Name: PACKAGING CORPORATION OF AMERICA - MARSHFIELD
Address: 2601 S GALVIN AVE
Address 2: Not reported
City,State,Zip: MARSHFIELD, WI
Facility ID: 772162490
Region: Not reported
SIC: 2653
NAICS: 322211
UTM Zone: Not reported
Contact Name: Ken Lynn
District Abbreviation: Not reported
Contact Email: KLynn@packagingcorp.com
Latest Year Data: Not reported
Contact Address: Not reported
Contact City: Not reported

Map ID
Direction
Distance
Elevation

MAP FINDINGS

Site

Database(s)

EDR ID Number
EPA ID Number

PACKAGING CORPORATION OF AMERICA - MARSHFIEL (Continued)

S123303496

Contact Zip: Not reported
Latitude: Not reported
Permit Number: 772162490-ROPC
Permit Type: Registration Permit
Longitude: Not reported
Completed Date: Not reported
Expiration Date: Not reported
Telephone: 7159962343
UTM East: Not reported
UTM North: Not reported
Material Code: Not reported
2007 Tons: Not reported
Device ID: B01
Device Description: Natural Gas Boiler
Proc ID: 01
Proc Name: Not reported
Throughput Amt: 844,64
Throughput Unit: THERMS
Throughput Material: Natural Gas
Year: 2020
RCO First Name: Not reported
RCO Last Name: Not reported
Permit Action: Not reported
Permit Status: Not reported
Facility End Date: Not reported
RCO Email: Not reported
RCO Phone: Not reported
App Received Date: Not reported
Final Decision Date: Not reported
Decision: Not reported

Name: PACKAGING CORPORATION OF AMERICA - MARSHFIELD
Address: 2601 S GALVIN AVE
Address 2: Not reported
City,State,Zip: MARSHFIELD, WI
Facility ID: 772162490
Region: Not reported
SIC: 2653
NAICS: 322211
UTM Zone: Not reported
Contact Name: Ken Lynn
District Abbreviation: Not reported
Contact Email: KLynn@packagingcorp.com
Latest Year Data: Not reported
Contact Address: Not reported
Contact City: Not reported
Contact Zip: Not reported
Latitude: Not reported
Permit Number: 772162490-ROPC
Permit Type: Registration Permit
Longitude: Not reported
Completed Date: Not reported
Expiration Date: Not reported
Telephone: 7159962343
UTM East: Not reported
UTM North: Not reported
Material Code: Not reported

Map ID
Direction
Distance
Elevation

MAP FINDINGS

Site

Database(s)

EDR ID Number
EPA ID Number

PACKAGING CORPORATION OF AMERICA - MARSHFIEL (Continued)

S123303496

2007 Tons: Not reported
Device ID: P01
Device Description: Paper Scrap Collection System - Baler
Proc ID: 01
Proc Name: Corrugated Scrap Collection
Throughput Amt: 7,83
Throughput Unit: TON
Throughput Material: PRODUCT - PAPER
Year: 2020
RCO First Name: Not reported
RCO Last Name: Not reported
Permit Action: Not reported
Permit Status: Not reported
Facility End Date: Not reported
RCO Email: Not reported
RCO Phone: Not reported
App Received Date: Not reported
Final Decision Date: Not reported
Decision: Not reported

Name: PACKAGING CORPORATION OF AMERICA - MARSHFIELD
Address: 2601 S GALVIN AVE
Address 2: Not reported
City,State,Zip: MARSHFIELD, WI
Facility ID: 772162490
Region: Not reported
SIC: 2653
NAICS: 322211
UTM Zone: Not reported
Contact Name: Ken Lynn
District Abbreviation: Not reported
Contact Email: KLYnn@packagingcorp.com
Latest Year Data: Not reported
Contact Address: Not reported
Contact City: Not reported
Contact Zip: Not reported
Latitude: Not reported
Permit Number: 772162490-ROPC
Permit Type: Registration Permit
Longitude: Not reported
Completed Date: Not reported
Expiration Date: Not reported
Telephone: 7159962343
UTM East: Not reported
UTM North: Not reported
Material Code: Not reported
2007 Tons: Not reported
Device ID: P02
Device Description: Flexographic printing press
Proc ID: 01
Proc Name: Flexographic printing
Throughput Amt: 135,16
Throughput Unit: LB
Throughput Material: Thinning solvent
Year: 2020
RCO First Name: Not reported
RCO Last Name: Not reported

Map ID
Direction
Distance
Elevation

MAP FINDINGS

Site

Database(s)

EDR ID Number
EPA ID Number

PACKAGING CORPORATION OF AMERICA - MARSHFIEL (Continued)

S123303496

Permit Action: Not reported
Permit Status: Not reported
Facility End Date: Not reported
RCO Email: Not reported
RCO Phone: Not reported
App Received Date: Not reported
Final Decision Date: Not reported
Decision: Not reported

Name: PACKAGING CORPORATION OF AMERICA - MARSHFIELD
Address: 2601 S GALVIN AVE
Address 2: Not reported
City,State,Zip: MARSHFIELD, WI
Facility ID: 772162490
Region: Not reported
SIC: 2653
NAICS: 322211
UTM Zone: Not reported
Contact Name: Ken Lynn
District Abbreviation: Not reported
Contact Email: KLYnn@packagingcorp.com
Latest Year Data: Not reported
Contact Address: Not reported
Contact City: Not reported
Contact Zip: Not reported
Latitude: Not reported
Permit Number: 772162490-ROPC
Permit Type: Registration Permit
Longitude: Not reported
Completed Date: Not reported
Expiration Date: Not reported
Telephone: 7159962343
UTM East: Not reported
UTM North: Not reported
Material Code: Not reported
2007 Tons: Not reported
Device ID: P03
Device Description: Varnish, Other Coaters, and Starch Resins
Proc ID: 01
Proc Name: Varnish, Coating, and Starch Resin Use
Throughput Amt: 79,25
Throughput Unit: LB
Throughput Material: Other solvent
Year: 2020
RCO First Name: Not reported
RCO Last Name: Not reported
Permit Action: Not reported
Permit Status: Not reported
Facility End Date: Not reported
RCO Email: Not reported
RCO Phone: Not reported
App Received Date: Not reported
Final Decision Date: Not reported
Decision: Not reported

Name: PACKAGING CORPORATION OF AMERICA - MARSHFIELD
Address: 2601 S GALVIN AVE

Map ID
Direction
Distance
Elevation

MAP FINDINGS

Site

Database(s)

EDR ID Number
EPA ID Number

PACKAGING CORPORATION OF AMERICA - MARSHFIEL (Continued)

S123303496

Address 2: Not reported
City,State,Zip: MARSHFIELD, WI
Facility ID: 772162490
Region: Not reported
SIC: 2653
NAICS: 322211
UTM Zone: Not reported
Contact Name: Ken Lynn
District Abbreviation: Not reported
Contact Email: KLynn@packagingcorp.com
Latest Year Data: Not reported
Contact Address: Not reported
Contact City: Not reported
Contact Zip: Not reported
Latitude: Not reported
Permit Number: 772162490-ROPC
Permit Type: Registration Permit
Longitude: Not reported
Completed Date: Not reported
Expiration Date: Not reported
Telephone: 7159962343
UTM East: Not reported
UTM North: Not reported
Material Code: Not reported
2007 Tons: Not reported
Device ID: P04
Device Description: Folder/Gluer
Proc ID: 01
Proc Name: Glue and Adhesive Use
Throughput Amt: 143,35
Throughput Unit: LB
Throughput Material: PRODUCT - PAPER
Year: 2020
RCO First Name: Not reported
RCO Last Name: Not reported
Permit Action: Not reported
Permit Status: Not reported
Facility End Date: Not reported
RCO Email: Not reported
RCO Phone: Not reported
App Received Date: Not reported
Final Decision Date: Not reported
Decision: Not reported

Name: PACKAGING CORPORATION OF AMERICA - MARSHFIELD
Address: 2601 S GALVIN AVE
Address 2: Not reported
City,State,Zip: MARSHFIELD, WI
Facility ID: 772162490
Region: Not reported
SIC: 2653
NAICS: 322211
UTM Zone: Not reported
Contact Name: Ken Lynn
District Abbreviation: Not reported
Contact Email: KLynn@packagingcorp.com
Latest Year Data: Not reported

Map ID
Direction
Distance
Elevation

MAP FINDINGS

Site

Database(s)

EDR ID Number
EPA ID Number

PACKAGING CORPORATION OF AMERICA - MARSHFIEL (Continued)

S123303496

Contact Address: Not reported
Contact City: Not reported
Contact Zip: Not reported
Latitude: Not reported
Permit Number: 772162490-ROPC
Permit Type: Registration Permit
Longitude: Not reported
Completed Date: Not reported
Expiration Date: Not reported
Telephone: 7159962343
UTM East: Not reported
UTM North: Not reported
Material Code: Not reported
2007 Tons: Not reported
Device ID: P05
Device Description: Starch Silo
Proc ID: 01
Proc Name: Starch Loading
Throughput Amt: 2,259,97
Throughput Unit: LB
Throughput Material: PRODUCT - FOOD
Year: 2020
RCO First Name: Not reported
RCO Last Name: Not reported
Permit Action: Not reported
Permit Status: Not reported
Facility End Date: Not reported
RCO Email: Not reported
RCO Phone: Not reported
App Received Date: Not reported
Final Decision Date: Not reported
Decision: Not reported

Name: PACKAGING CORPORATION OF AMERICA - MARSHFIELD
Address: 2601 S GALVIN AVE
Address 2: Not reported
City,State,Zip: MARSHFIELD, WI
Facility ID: 772162490
Region: Not reported
SIC: 2653
NAICS: 322211
UTM Zone: Not reported
Contact Name: Ken Lynn
District Abbreviation: Not reported
Contact Email: KLynn@packagingcorp.com
Latest Year Data: Not reported
Contact Address: Not reported
Contact City: Not reported
Contact Zip: Not reported
Latitude: Not reported
Permit Number: 772162490-ROPC
Permit Type: Registration Permit
Longitude: Not reported
Completed Date: Not reported
Expiration Date: Not reported
Telephone: 7159962343
UTM East: Not reported

Map ID
Direction
Distance
Elevation

MAP FINDINGS

Site

Database(s)

EDR ID Number
EPA ID Number

PACKAGING CORPORATION OF AMERICA - MARSHFIEL (Continued)

S123303496

UTM North: Not reported
Material Code: Not reported
2007 Tons: Not reported
Device ID: B01
Device Description: Natural Gas Boiler
Proc ID: 01
Proc Name: Not reported
Throughput Amt: 91,54
Throughput Unit: THERMS
Throughput Material: Natural Gas
Year: 2021
RCO First Name: Not reported
RCO Last Name: Not reported
Permit Action: Not reported
Permit Status: Not reported
Facility End Date: Not reported
RCO Email: Not reported
RCO Phone: Not reported
App Received Date: Not reported
Final Decision Date: Not reported
Decision: Not reported

Name: PACKAGING CORPORATION OF AMERICA - MARSHFIELD
Address: 2601 S GALVIN AVE
Address 2: Not reported
City,State,Zip: MARSHFIELD, WI
Facility ID: 772162490
Region: Not reported
SIC: 2653
NAICS: 322211
UTM Zone: Not reported
Contact Name: Ken Lynn
District Abbreviation: Not reported
Contact Email: KLynn@packagingcorp.com
Latest Year Data: Not reported
Contact Address: Not reported
Contact City: Not reported
Contact Zip: Not reported
Latitude: Not reported
Permit Number: 772162490-ROPC
Permit Type: Registration Permit
Longitude: Not reported
Completed Date: Not reported
Expiration Date: Not reported
Telephone: 7159962343
UTM East: Not reported
UTM North: Not reported
Material Code: Not reported
2007 Tons: Not reported
Device ID: P01
Device Description: Paper Scrap Collection System - Baler
Proc ID: 01
Proc Name: Corrugated Scrap Collection
Throughput Amt: 12,14
Throughput Unit: TON
Throughput Material: PRODUCT - PAPER
Year: 2021

Map ID
Direction
Distance
Elevation

MAP FINDINGS

Site

Database(s)

EDR ID Number
EPA ID Number

PACKAGING CORPORATION OF AMERICA - MARSHFIELD (Continued)

S123303496

RCO First Name:	Not reported
RCO Last Name:	Not reported
Permit Action:	Not reported
Permit Status:	Not reported
Facility End Date:	Not reported
RCO Email:	Not reported
RCO Phone:	Not reported
App Received Date:	Not reported
Final Decision Date:	Not reported
Decision:	Not reported
Name:	PACKAGING CORPORATION OF AMERICA - MARSHFIELD
Address:	2601 S GALVIN AVE
Address 2:	Not reported
City,State,Zip:	MARSHFIELD, WI
Facility ID:	772162490
Region:	Not reported
SIC:	2653
NAICS:	322211
UTM Zone:	Not reported
Contact Name:	Ken Lynn
District Abbreviation:	Not reported
Contact Email:	KLynn@packagingcorp.com
Latest Year Data:	Not reported
Contact Address:	Not reported
Contact City:	Not reported
Contact Zip:	Not reported
Latitude:	Not reported
Permit Number:	772162490-ROPC
Permit Type:	Registration Permit
Longitude:	Not reported
Completed Date:	Not reported
Expiration Date:	Not reported
Telephone:	7159962343
UTM East:	Not reported
UTM North:	Not reported
Material Code:	Not reported
2007 Tons:	Not reported
Device ID:	P02
Device Description:	Flexographic printing press
Proc ID:	01
Proc Name:	Flexographic printing
Throughput Amt:	258,60
Throughput Unit:	LB
Throughput Material:	Thinning solvent
Year:	2021
RCO First Name:	Not reported
RCO Last Name:	Not reported
Permit Action:	Not reported
Permit Status:	Not reported
Facility End Date:	Not reported
RCO Email:	Not reported
RCO Phone:	Not reported
App Received Date:	Not reported
Final Decision Date:	Not reported
Decision:	Not reported

Map ID
Direction
Distance
Elevation

MAP FINDINGS

Site

Database(s)

EDR ID Number
EPA ID Number

PACKAGING CORPORATION OF AMERICA - MARSHFIELD (Continued)

S123303496

Name: PACKAGING CORPORATION OF AMERICA - MARSHFIELD
Address: 2601 S GALVIN AVE
Address 2: Not reported
City,State,Zip: MARSHFIELD, WI
Facility ID: 772162490
Region: Not reported
SIC: 2653
NAICS: 322211
UTM Zone: Not reported
Contact Name: Ken Lynn
District Abbreviation: Not reported
Contact Email: KLynn@packagingcorp.com
Latest Year Data: Not reported
Contact Address: Not reported
Contact City: Not reported
Contact Zip: Not reported
Latitude: Not reported
Permit Number: 772162490-ROPC
Permit Type: Registration Permit
Longitude: Not reported
Completed Date: Not reported
Expiration Date: Not reported
Telephone: 7159962343
UTM East: Not reported
UTM North: Not reported
Material Code: Not reported
2007 Tons: Not reported
Device ID: P03
Device Description: Varnish, Other Coaters, and Starch Resins
Proc ID: 01
Proc Name: Varnish, Coating, and Starch Resin Use
Throughput Amt: 129,40
Throughput Unit: LB
Throughput Material: Other solvent
Year: 2021
RCO First Name: Not reported
RCO Last Name: Not reported
Permit Action: Not reported
Permit Status: Not reported
Facility End Date: Not reported
RCO Email: Not reported
RCO Phone: Not reported
App Received Date: Not reported
Final Decision Date: Not reported
Decision: Not reported

Name: PACKAGING CORPORATION OF AMERICA - MARSHFIELD
Address: 2601 S GALVIN AVE
Address 2: Not reported
City,State,Zip: MARSHFIELD, WI
Facility ID: 772162490
Region: Not reported
SIC: 2653
NAICS: 322211
UTM Zone: Not reported
Contact Name: Ken Lynn
District Abbreviation: Not reported

Map ID
Direction
Distance
Elevation

MAP FINDINGS

Site

Database(s)

EDR ID Number
EPA ID Number

PACKAGING CORPORATION OF AMERICA - MARSHFIEL (Continued)

S123303496

Contact Email:	KLynn@packagingcorp.com
Latest Year Data:	Not reported
Contact Address:	Not reported
Contact City:	Not reported
Contact Zip:	Not reported
Latitude:	Not reported
Permit Number:	772162490-ROPC
Permit Type:	Registration Permit
Longitude:	Not reported
Completed Date:	Not reported
Expiration Date:	Not reported
Telephone:	7159962343
UTM East:	Not reported
UTM North:	Not reported
Material Code:	Not reported
2007 Tons:	Not reported
Device ID:	P04
Device Description:	Folder/Gluer
Proc ID:	01
Proc Name:	Glue and Adhesive Use
Throughput Amt:	120,40
Throughput Unit:	LB
Throughput Material:	PRODUCT - PAPER
Year:	2021
RCO First Name:	Not reported
RCO Last Name:	Not reported
Permit Action:	Not reported
Permit Status:	Not reported
Facility End Date:	Not reported
RCO Email:	Not reported
RCO Phone:	Not reported
App Received Date:	Not reported
Final Decision Date:	Not reported
Decision:	Not reported

[Click this hyperlink](#) while viewing on your computer to access
9 additional AIRS: record(s) in the EDR Site Report.

TIER 2:

Name:	PACKAGING CORPORATION OF AMERICA
Address:	2601 S. GALVIN AVE
City,State,Zip:	MARSHFIELD, WI 54449
Facility ID:	201918
Facility Municipality:	Not reported
Corporate Name:	Not reported
Year:	2021
Owner Name:	Not reported
Owner Address:	Not reported
Owner City,St,Zip:	Not reported
CAS Number:	1310732
Chemical Name:	Caustic Soda 50%
Actual Max Amount:	Not reported
Actual Max Units:	Not reported
SIC Code:	Not reported
NAICS Code:	322211
Inv Reporting (Sec 311/312):	Not reported
Planning/Section 302 Facility:	Not reported

Map ID
Direction
Distance
Elevation

MAP FINDINGS

Site

Database(s)

EDR ID Number
EPA ID Number

PACKAGING CORPORATION OF AMERICA - MARSHFIEL (Continued)

S123303496

Planning Fac:	Not reported
Tier Two Inventory Fac:	Not reported
Location:	Not reported
Container Code:	Not reported
Pressure Code:	Not reported
Temp Code:	Not reported
Trade Secret:	Not reported
Pure:	Yes
Mix:	No
Solid:	No
Liquid:	Yes
Gas:	No
EHS:	No
EHS Name:	Not reported
Fire:	Not reported
Pressure:	No
Immediate:	No
Delayed:	No
Inventory Max:	Not reported
Inventory Avg:	Not reported
Inventory Days:	365
Contact Name1:	Not reported
Contact Phone1a:	Not reported
Contact Phone1b:	Not reported
Contact Name2:	Not reported
Contact Phone2a:	Not reported
Contact Phone2b:	Not reported
MuniCode:	Not reported
Unit:	lbs
Is Hazard Reactivity:	No
Max Daily Amount Code:	Not reported
Max Daily Amount:	12337
Avg Daily Amount Code:	Not reported
Avg Daily Amount:	Not reported
Facility Status:	ACTIVE
Facility Type:	Facility
Number of Chemicals:	6
Number of EHS Chemicals:	0
Number of EHS More Than TPQ Chemicals:	0
Is Combustible dust:	No
Is Corrosive to metal:	Yes
Is Explosive:	Yes
Is Flammable:	No
Is Physical HNOC:	No
Is Emission of gas with water:	No
Is Organic peroxide:	No
Is Oxidizer:	No
Is Pyrophoric gas:	No
Is Pyrophoric liquid or solid:	No
Is Self-heating:	No
Is Self-reactive:	No
Is Acute toxicity:	No
Is Aspiration hazard:	No
Is Carcinogenicity:	No
Is Germ cell mutagenicity:	No
Is Health HNOC:	No
Is Reproductive toxicity:	No

Map ID
Direction
Distance
Elevation

MAP FINDINGS

Site

Database(s)

EDR ID Number
EPA ID Number

PACKAGING CORPORATION OF AMERICA - MARSHFIEL (Continued)

S123303496

Is Respiratory or skin sensitization: No
Is Serious eye damage or eye irritation: Yes
Is Simple asphyxiant: No
Is Skin corrosion or irritation: Yes
Is Specific target organ toxicity: No

Name: PACKAGING CORPORATION OF AMERICA
Address: 2601 S. GALVIN AVE
City,State,Zip: MARSHFIELD, WI 54449
Facility ID: 201918
Facility Municipality: Not reported
Corporate Name: Not reported
Year: 2021
Owner Name: Not reported
Owner Address: Not reported
Owner City,St,Zip: Not reported
CAS Number: N/A
Chemical Name: IFS R-6013B9V0g Adhesive
Actual Max Amount: Not reported
Actual Max Units: Not reported
SIC Code: Not reported
NAICS Code: 322211
Inv Reporting (Sec 311/312): Not reported
Planning/Section 302 Facility: Not reported
Planning Fac: Not reported
Tier Two Inventory Fac: Not reported
Location: Not reported
Container Code: Not reported
Pressure Code: Not reported
Temp Code: Not reported
Trade Secret: Not reported
Pure: No
Mix: Yes
Solid: No
Liquid: Yes
Gas: No
EHS: No
EHS Name: Not reported
Fire: Not reported
Pressure: No
Immediate: No
Delayed: No
Inventory Max: Not reported
Inventory Avg: Not reported
Inventory Days: 365
Contact Name1: Not reported
Contact Phone1a: Not reported
Contact Phone1b: Not reported
Contact Name2: Not reported
Contact Phone2a: Not reported
Contact Phone2b: Not reported
MuniCode: Not reported
Unit: lbs
Is Hazard Reactivity: No
Max Daily Amount Code: Not reported
Max Daily Amount: 4000
Avg Daily Amount Code: Not reported

Map ID
Direction
Distance
Elevation

MAP FINDINGS

Site

Database(s)

EDR ID Number
EPA ID Number

PACKAGING CORPORATION OF AMERICA - MARSHFIEL (Continued)

S123303496

Avg Daily Amount:	Not reported
Facility Status:	ACTIVE
Facility Type:	Facility
Number of Chemicals:	6
Number of EHS Chemicals:	0
Number of EHS More Than TPQ Chemicals:	0
Is Combustible dust:	No
Is Corrosive to metal:	No
Is Explosive:	No
Is Flammable:	No
Is Physical HNOC:	No
Is Emission of gas with water:	No
Is Organic peroxide:	No
Is Oxidizer:	No
Is Pyrophoric gas:	No
Is Pyrophoric liquid or solid:	No
Is Self-heating:	No
Is Self-reactive:	No
Is Acute toxicity:	No
Is Aspiration hazard:	No
Is Carcinogenicity:	No
Is Germ cell mutagenicity:	No
Is Health HNOC:	Yes
Is Reproductive toxicity:	No
Is Respiratory or skin sensitization:	No
Is Serious eye damage or eye irritation:	No
Is Simple asphyxiant:	No
Is Skin corrosion or irritation:	No
Is Specific target organ toxicity:	No
Name:	PACKAGING CORPORATION OF AMERICA
Address:	2601 S. GALVIN AVE
City,State,Zip:	MARSHFIELD, WI 54449
Facility ID:	201918
Facility Municipality:	Not reported
Corporate Name:	Not reported
Year:	2021
Owner Name:	Not reported
Owner Address:	Not reported
Owner City,St,Zip:	Not reported
CAS Number:	N/A
Chemical Name:	IFS G-2459 MI(V)g TX
Actual Max Amount:	Not reported
Actual Max Units:	Not reported
SIC Code:	Not reported
NAICS Code:	322211
Inv Reporting (Sec 311/312):	Not reported
Planning/Section 302 Facility:	Not reported
Planning Fac:	Not reported
Tier Two Inventory Fac:	Not reported
Location:	Not reported
Container Code:	Not reported
Pressure Code:	Not reported
Temp Code:	Not reported
Trade Secret:	Not reported
Pure:	No
Mix:	Yes

Map ID
Direction
Distance
Elevation

MAP FINDINGS

Site

Database(s)

EDR ID Number
EPA ID Number

PACKAGING CORPORATION OF AMERICA - MARSHFIEL (Continued)

S123303496

Solid:	No
Liquid:	Yes
Gas:	No
EHS:	No
EHS Name:	Not reported
Fire:	Not reported
Pressure:	No
Immediate:	No
Delayed:	No
Inventory Max:	Not reported
Inventory Avg:	Not reported
Inventory Days:	365
Contact Name1:	Not reported
Contact Phone1a:	Not reported
Contact Phone1b:	Not reported
Contact Name2:	Not reported
Contact Phone2a:	Not reported
Contact Phone2b:	Not reported
MuniCode:	Not reported
Unit:	lbs
Is Hazard Reactivity:	No
Max Daily Amount Code:	Not reported
Max Daily Amount:	16250
Avg Daily Amount Code:	Not reported
Avg Daily Amount:	Not reported
Facility Status:	ACTIVE
Facility Type:	Facility
Number of Chemicals:	6
Number of EHS Chemicals:	0
Number of EHS More Than TPQ Chemicals:	0
Is Combustible dust:	No
Is Corrosive to metal:	No
Is Explosive:	No
Is Flammable:	No
Is Physical HNOC:	No
Is Emission of gas with water:	No
Is Organic peroxide:	No
Is Oxidizer:	No
Is Pyrophoric gas:	No
Is Pyrophoric liquid or solid:	No
Is Self-heating:	No
Is Self-reactive:	No
Is Acute toxicity:	No
Is Aspiration hazard:	No
Is Carcinogenicity:	No
Is Germ cell mutagenicity:	No
Is Health HNOC:	Yes
Is Reproductive toxicity:	No
Is Respiratory or skin sensitization:	No
Is Serious eye damage or eye irritation:	No
Is Simple asphyxiant:	No
Is Skin corrosion or irritation:	No
Is Specific target organ toxicity:	No
Name:	PACKAGING CORPORATION OF AMERICA
Address:	2601 S. GALVIN AVE
City,State,Zip:	MARSHFIELD, WI 54449

Map ID
Direction
Distance
Elevation

MAP FINDINGS

Site

Database(s)

EDR ID Number
EPA ID Number

PACKAGING CORPORATION OF AMERICA - MARSHFIEL (Continued)

S123303496

Facility ID:	201918
Facility Municipality:	Not reported
Corporate Name:	Not reported
Year:	2021
Owner Name:	Not reported
Owner Address:	Not reported
Owner City,St,Zip:	Not reported
CAS Number:	7439932
Chemical Name:	Lithium Iron Phosphate Battery
Actual Max Amount:	Not reported
Actual Max Units:	Not reported
SIC Code:	Not reported
NAICS Code:	322211
Inv Reporting (Sec 311/312):	Not reported
Planning/Section 302 Facility:	Not reported
Planning Fac:	Not reported
Tier Two Inventory Fac:	Not reported
Location:	Not reported
Container Code:	Not reported
Pressure Code:	Not reported
Temp Code:	Not reported
Trade Secret:	Not reported
Pure:	No
Mix:	Yes
Solid:	No
Liquid:	Yes
Gas:	No
EHS:	No
EHS Name:	Not reported
Fire:	Not reported
Pressure:	No
Immediate:	No
Delayed:	No
Iventory Max:	Not reported
Inventory Avg:	Not reported
Inventory Days:	365
Contact Name1:	Not reported
Contact Phone1a:	Not reported
Contact Phone1b:	Not reported
Contact Name2:	Not reported
Contact Phone2a:	Not reported
Contact Phone2b:	Not reported
MuniCode:	Not reported
Unit:	lbs
Is Hazard Reactivity:	No
Max Daily Amount Code:	Not reported
Max Daily Amount:	24800
Avg Daily Amount Code:	Not reported
Avg Daily Amount:	Not reported
Facility Status:	ACTIVE
Facility Type:	Facility
Number of Chemicals:	6
Number of EHS Chemicals:	0
Number of EHS More Than TPQ Chemicals:	0
Is Combustible dust:	No
Is Corrosive to metal:	No
Is Explosive:	No

Map ID
Direction
Distance
Elevation

MAP FINDINGS

Site

Database(s)

EDR ID Number
EPA ID Number

PACKAGING CORPORATION OF AMERICA - MARSHFIEL (Continued)

S123303496

Is Flammable: No
Is Physical HNOC: No
Is Emission of gas with water: No
Is Organic peroxide: No
Is Oxidizer: No
Is Pyrophoric gas: No
Is Pyrophoric liquid or solid: No
Is Self-heating: No
Is Self-reactive: No
Is Acute toxicity: No
Is Aspiration hazard: No
Is Carcinogenicity: Yes
Is Germ cell mutagenicity: No
Is Health HNOC: No
Is Reproductive toxicity: No
Is Respiratory or skin sensitization: Yes
Is Serious eye damage or eye irritation: Yes
Is Simple asphyxiant: No
Is Skin corrosion or irritation: Yes
Is Specific target organ toxicity: Yes

Name: PACKAGING CORPORATION OF AMERICA
Address: 2601 S. GALVIN AVE
City,State,Zip: MARSHFIELD, WI 54449
Facility ID: 201918
Facility Municipality: Not reported
Corporate Name: Not reported
Year: 2021
Owner Name: Not reported
Owner Address: Not reported
Owner City,St,Zip: Not reported
CAS Number: N/A
Chemical Name: Water Based Flexo Ink
Actual Max Amount: Not reported
Actual Max Units: Not reported
SIC Code: Not reported
NAICS Code: 322211
Inv Reporting (Sec 311/312): Not reported
Planning/Section 302 Facility: Not reported
Planning Fac: Not reported
Tier Two Inventory Fac: Not reported
Location: Not reported
Container Code: Not reported
Pressure Code: Not reported
Temp Code: Not reported
Trade Secret: Not reported
Pure: No
Mix: Yes
Solid: No
Liquid: Yes
Gas: No
EHS: No
EHS Name: Not reported
Fire: Not reported
Pressure: No
Immediate: No
Delayed: No

Map ID
Direction
Distance
Elevation

MAP FINDINGS

Site

Database(s)

EDR ID Number
EPA ID Number

PACKAGING CORPORATION OF AMERICA - MARSHFIEL (Continued)

S123303496

Inventory Max:	Not reported
Inventory Avg:	Not reported
Inventory Days:	365
Contact Name1:	Not reported
Contact Phone1a:	Not reported
Contact Phone1b:	Not reported
Contact Name2:	Not reported
Contact Phone2a:	Not reported
Contact Phone2b:	Not reported
MuniCode:	Not reported
Unit:	lbs
Is Hazard Reactivity:	No
Max Daily Amount Code:	Not reported
Max Daily Amount:	35000
Avg Daily Amount Code:	Not reported
Avg Daily Amount:	Not reported
Facility Status:	ACTIVE
Facility Type:	Facility
Number of Chemicals:	6
Number of EHS Chemicals:	0
Number of EHS More Than TPQ Chemicals:	0
Is Combustible dust:	No
Is Corrosive to metal:	No
Is Explosive:	No
Is Flammable:	No
Is Physical HNOC:	No
Is Emission of gas with water:	No
Is Organic peroxide:	No
Is Oxidizer:	No
Is Pyrophoric gas:	No
Is Pyrophoric liquid or solid:	No
Is Self-heating:	No
Is Self-reactive:	No
Is Acute toxicity:	No
Is Aspiration hazard:	No
Is Carcinogenicity:	No
Is Germ cell mutagenicity:	No
Is Health HNOC:	No
Is Reproductive toxicity:	No
Is Respiratory or skin sensitization:	No
Is Serious eye damage or eye irritation:	Yes
Is Simple asphyxiant:	No
Is Skin corrosion or irritation:	Yes
Is Specific target organ toxicity:	No

Name:	PACKAGING CORPORATION OF AMERICA
Address:	2601 S. GALVIN AVE
City,State,Zip:	MARSHFIELD, WI 54449
Facility ID:	201918
Facility Municipality:	Not reported
Corporate Name:	Not reported
Year:	2021
Owner Name:	Not reported
Owner Address:	Not reported
Owner City,St,Zip:	Not reported
CAS Number:	9005258
Chemical Name:	Corn Starch

Map ID
Direction
Distance
Elevation

MAP FINDINGS

Site

Database(s)

EDR ID Number
EPA ID Number

PACKAGING CORPORATION OF AMERICA - MARSHFIEL (Continued)

S123303496

Actual Max Amount:	Not reported
Actual Max Units:	Not reported
SIC Code:	Not reported
NAICS Code:	322211
Inv Reporting (Sec 311/312):	Not reported
Planning/Section 302 Facility:	Not reported
Planning Fac:	Not reported
Tier Two Inventory Fac:	Not reported
Location:	Not reported
Container Code:	Not reported
Pressure Code:	Not reported
Temp Code:	Not reported
Trade Secret:	Not reported
Pure:	Yes
Mix:	No
Solid:	Yes
Liquid:	No
Gas:	No
EHS:	No
EHS Name:	Not reported
Fire:	Not reported
Pressure:	No
Immediate:	No
Delayed:	No
Inventory Max:	Not reported
Inventory Avg:	Not reported
Inventory Days:	365
Contact Name1:	Not reported
Contact Phone1a:	Not reported
Contact Phone1b:	Not reported
Contact Name2:	Not reported
Contact Phone2a:	Not reported
Contact Phone2b:	Not reported
MuniCode:	Not reported
Unit:	lbs
Is Hazard Reactivity:	No
Max Daily Amount Code:	Not reported
Max Daily Amount:	95000
Avg Daily Amount Code:	Not reported
Avg Daily Amount:	Not reported
Facility Status:	ACTIVE
Facility Type:	Facility
Number of Chemicals:	6
Number of EHS Chemicals:	0
Number of EHS More Than TPQ Chemicals:	0
Is Combustible dust:	Yes
Is Corrosive to metal:	No
Is Explosive:	No
Is Flammable:	No
Is Physical HNOC:	No
Is Emission of gas with water:	No
Is Organic peroxide:	No
Is Oxidizer:	No
Is Pyrophoric gas:	No
Is Pyrophoric liquid or solid:	No
Is Self-heating:	No
Is Self-reactive:	No

Map ID
Direction
Distance
Elevation

MAP FINDINGS

Site

Database(s)

EDR ID Number
EPA ID Number

PACKAGING CORPORATION OF AMERICA - MARSHFIEL (Continued)

S123303496

Is Acute toxicity: No
Is Aspiration hazard: No
Is Carcinogenicity: No
Is Germ cell mutagenicity: No
Is Health HNOC: No
Is Reproductive toxicity: No
Is Respiratory or skin sensitization: No
Is Serious eye damage or eye irritation: No
Is Simple asphyxiant: No
Is Skin corrosion or irritation: No
Is Specific target organ toxicity: No

Name: PACKAGING CORPORATION OF AMERICA
Address: 2601 S. GALVIN AVE
City,State,Zip: MARSHFIELD, WI 54449
Facility ID: 201918
Facility Municipality: Not reported
Corporate Name: Not reported
Year: 2020
Owner Name: Not reported
Owner Address: Not reported
Owner City,St,Zip: Not reported
CAS Number: N/A
Chemical Name: Wisdom W-3327-KTUV2
Actual Max Amount: Not reported
Actual Max Units: Not reported
SIC Code: Not reported
NAICS Code: 322211
Inv Reporting (Sec 311/312): Not reported
Planning/Section 302 Facility: Not reported
Planning Fac: Not reported
Tier Two Inventory Fac: Not reported
Location: Not reported
Container Code: Not reported
Pressure Code: Not reported
Temp Code: Not reported
Trade Secret: Not reported
Pure: No
Mix: Yes
Solid: No
Liquid: Yes
Gas: No
EHS: No
EHS Name: Not reported
Fire: Not reported
Pressure: No
Immediate: No
Delayed: No
Inventory Max: Not reported
Inventory Avg: Not reported
Inventory Days: 365
Contact Name1: Not reported
Contact Phone1a: Not reported
Contact Phone1b: Not reported
Contact Name2: Not reported
Contact Phone2a: Not reported
Contact Phone2b: Not reported

Map ID
Direction
Distance
Elevation

MAP FINDINGS

Site

Database(s)

EDR ID Number
EPA ID Number

PACKAGING CORPORATION OF AMERICA - MARSHFIEL (Continued)

S123303496

MuniCode:	Not reported
Unit:	lbs
Is Hazard Reactivity:	No
Max Daily Amount Code:	Not reported
Max Daily Amount:	4000
Avg Daily Amount Code:	Not reported
Avg Daily Amount:	Not reported
Facility Status:	ACTIVE
Facility Type:	Facility
Number of Chemicals:	6
Number of EHS Chemicals:	0
Number of EHS More Than TPQ Chemicals:	0
Is Combustible dust:	No
Is Corrosive to metal:	No
Is Explosive:	No
Is Flammable:	No
Is Physical HNOC:	No
Is Emission of gas with water:	No
Is Organic peroxide:	No
Is Oxidizer:	No
Is Pyrophoric gas:	No
Is Pyrophoric liquid or solid:	No
Is Self-heating:	No
Is Self-reactive:	No
Is Acute toxicity:	No
Is Aspiration hazard:	No
Is Carcinogenicity:	No
Is Germ cell mutagenicity:	No
Is Health HNOC:	No
Is Reproductive toxicity:	No
Is Respiratory or skin sensitization:	No
Is Serious eye damage or eye irritation:	Yes
Is Simple asphyxiant:	No
Is Skin corrosion or irritation:	No
Is Specific target organ toxicity:	No
Name:	PACKAGING CORPORATION OF AMERICA
Address:	2601 S. GALVIN AVE
City,State,Zip:	MARSHFIELD, WI 54449
Facility ID:	201918
Facility Municipality:	Not reported
Corporate Name:	Not reported
Year:	2020
Owner Name:	Not reported
Owner Address:	Not reported
Owner City,St,Zip:	Not reported
CAS Number:	7439932
Chemical Name:	Lithium Iron Phosphate Battery
Actual Max Amount:	Not reported
Actual Max Units:	Not reported
SIC Code:	Not reported
NAICS Code:	322211
Inv Reporting (Sec 311/312):	Not reported
Planning/Section 302 Facility:	Not reported
Planning Fac:	Not reported
Tier Two Inventory Fac:	Not reported
Location:	Not reported

Map ID
Direction
Distance
Elevation

MAP FINDINGS

Site

Database(s)

EDR ID Number
EPA ID Number

PACKAGING CORPORATION OF AMERICA - MARSHFIEL (Continued)

S123303496

Container Code:	Not reported
Pressure Code:	Not reported
Temp Code:	Not reported
Trade Secret:	Not reported
Pure:	No
Mix:	Yes
Solid:	No
Liquid:	Yes
Gas:	No
EHS:	No
EHS Name:	Not reported
Fire:	Not reported
Pressure:	No
Immediate:	No
Delayed:	No
Inventory Max:	Not reported
Inventory Avg:	Not reported
Inventory Days:	365
Contact Name1:	Not reported
Contact Phone1a:	Not reported
Contact Phone1b:	Not reported
Contact Name2:	Not reported
Contact Phone2a:	Not reported
Contact Phone2b:	Not reported
MuniCode:	Not reported
Unit:	lbs
Is Hazard Reactivity:	No
Max Daily Amount Code:	Not reported
Max Daily Amount:	24800
Avg Daily Amount Code:	Not reported
Avg Daily Amount:	Not reported
Facility Status:	ACTIVE
Facility Type:	Facility
Number of Chemicals:	6
Number of EHS Chemicals:	0
Number of EHS More Than TPQ Chemicals:	0
Is Combustible dust:	No
Is Corrosive to metal:	No
Is Explosive:	No
Is Flammable:	No
Is Physical HNOC:	No
Is Emission of gas with water:	No
Is Organic peroxide:	No
Is Oxidizer:	No
Is Pyrophoric gas:	No
Is Pyrophoric liquid or solid:	No
Is Self-heating:	No
Is Self-reactive:	No
Is Acute toxicity:	No
Is Aspiration hazard:	No
Is Carcinogenicity:	Yes
Is Germ cell mutagenicity:	No
Is Health HNOC:	No
Is Reproductive toxicity:	No
Is Respiratory or skin sensitization:	Yes
Is Serious eye damage or eye irritation:	Yes
Is Simple asphyxiant:	No

Map ID
Direction
Distance
Elevation

MAP FINDINGS

Site

Database(s)

EDR ID Number
EPA ID Number

PACKAGING CORPORATION OF AMERICA - MARSHFIEL (Continued)

S123303496

Is Skin corrosion or irritation:	Yes
Is Specific target organ toxicity:	Yes
Name:	PACKAGING CORPORATION OF AMERICA
Address:	2601 S. GALVIN AVE
City,State,Zip:	MARSHFIELD, WI 54449
Facility ID:	201918
Facility Municipality:	Not reported
Corporate Name:	Not reported
Year:	2020
Owner Name:	Not reported
Owner Address:	Not reported
Owner City,St,Zip:	Not reported
CAS Number:	9005258
Chemical Name:	Corn Starch
Actual Max Amount:	Not reported
Actual Max Units:	Not reported
SIC Code:	Not reported
NAICS Code:	322211
Inv Reporting (Sec 311/312):	Not reported
Planning/Section 302 Facility:	Not reported
Planning Fac:	Not reported
Tier Two Inventory Fac:	Not reported
Location:	Not reported
Container Code:	Not reported
Pressure Code:	Not reported
Temp Code:	Not reported
Trade Secret:	Not reported
Pure:	Yes
Mix:	No
Solid:	Yes
Liquid:	No
Gas:	No
EHS:	No
EHS Name:	Not reported
Fire:	Not reported
Pressure:	No
Immediate:	No
Delayed:	No
Iventory Max:	Not reported
Inventory Avg:	Not reported
Inventory Days:	365
Contact Name1:	Not reported
Contact Phone1a:	Not reported
Contact Phone1b:	Not reported
Contact Name2:	Not reported
Contact Phone2a:	Not reported
Contact Phone2b:	Not reported
MuniCode:	Not reported
Unit:	lbs
Is Hazard Reactivity:	No
Max Daily Amount Code:	Not reported
Max Daily Amount:	95000
Avg Daily Amount Code:	Not reported
Avg Daily Amount:	Not reported
Facility Status:	ACTIVE
Facility Type:	Facility

Map ID
Direction
Distance
Elevation

MAP FINDINGS

Site

Database(s)

EDR ID Number
EPA ID Number

PACKAGING CORPORATION OF AMERICA - MARSHFIEL (Continued)

S123303496

Number of Chemicals: 6
Number of EHS Chemicals: 0
Number of EHS More Than TPQ Chemicals: 0
Is Combustible dust: Yes
Is Corrosive to metal: No
Is Explosive: No
Is Flammable: No
Is Physical HNOC: No
Is Emission of gas with water: No
Is Organic peroxide: No
Is Oxidizer: No
Is Pyrophoric gas: No
Is Pyrophoric liquid or solid: No
Is Self-heating: No
Is Self-reactive: No
Is Acute toxicity: No
Is Aspiration hazard: No
Is Carcinogenicity: No
Is Germ cell mutagenicity: No
Is Health HNOC: No
Is Reproductive toxicity: No
Is Respiratory or skin sensitization: No
Is Serious eye damage or eye irritation: No
Is Simple asphyxiant: No
Is Skin corrosion or irritation: No
Is Specific target organ toxicity: No

Name: PACKAGING CORPORATION OF AMERICA
Address: 2601 S. GALVIN AVE
City,State,Zip: MARSHFIELD, WI 54449
Facility ID: 201918
Facility Municipality: Not reported
Corporate Name: Not reported
Year: 2020
Owner Name: Not reported
Owner Address: Not reported
Owner City,St,Zip: Not reported
CAS Number: N/A
Chemical Name: Wisdom W-7141-HE
Actual Max Amount: Not reported
Actual Max Units: Not reported
SIC Code: Not reported
NAICS Code: 322211
Inv Reporting (Sec 311/312): Not reported
Planning/Section 302 Facility: Not reported
Planning Fac: Not reported
Tier Two Inventory Fac: Not reported
Location: Not reported
Container Code: Not reported
Pressure Code: Not reported
Temp Code: Not reported
Trade Secret: Not reported
Pure: No
Mix: Yes
Solid: No
Liquid: Yes
Gas: No

Map ID
Direction
Distance
Elevation

MAP FINDINGS

Site

Database(s)

EDR ID Number
EPA ID Number

PACKAGING CORPORATION OF AMERICA - MARSHFIEL (Continued)

S123303496

EHS:	No
EHS Name:	Not reported
Fire:	Not reported
Pressure:	No
Immediate:	No
Delayed:	No
Inventory Max:	Not reported
Inventory Avg:	Not reported
Inventory Days:	365
Contact Name1:	Not reported
Contact Phone1a:	Not reported
Contact Phone1b:	Not reported
Contact Name2:	Not reported
Contact Phone2a:	Not reported
Contact Phone2b:	Not reported
MuniCode:	Not reported
Unit:	lbs
Is Hazard Reactivity:	No
Max Daily Amount Code:	Not reported
Max Daily Amount:	16250
Avg Daily Amount Code:	Not reported
Avg Daily Amount:	Not reported
Facility Status:	ACTIVE
Facility Type:	Facility
Number of Chemicals:	6
Number of EHS Chemicals:	0
Number of EHS More Than TPQ Chemicals:	0
Is Combustible dust:	No
Is Corrosive to metal:	No
Is Explosive:	No
Is Flammable:	No
Is Physical HNOC:	No
Is Emission of gas with water:	No
Is Organic peroxide:	No
Is Oxidizer:	No
Is Pyrophoric gas:	No
Is Pyrophoric liquid or solid:	No
Is Self-heating:	No
Is Self-reactive:	No
Is Acute toxicity:	No
Is Aspiration hazard:	No
Is Carcinogenicity:	No
Is Germ cell mutagenicity:	No
Is Health HNOC:	No
Is Reproductive toxicity:	No
Is Respiratory or skin sensitization:	No
Is Serious eye damage or eye irritation:	Yes
Is Simple asphyxiant:	No
Is Skin corrosion or irritation:	No
Is Specific target organ toxicity:	No

Map ID
Direction
Distance
Elevation

MAP FINDINGS

Site

Database(s)

EDR ID Number
EPA ID Number

PACKAGING CORPORATION OF AMERICA - MARSHFIELD (Continued)

1027101172

Human Exposure Controls Indicator:	N/A
Groundwater Controls Indicator:	N/A
Significant Non-Complier Universe:	No
Unaddressed Significant Non-Complier Universe:	No
Addressed Significant Non-Complier Universe:	No
Significant Non-Complier With a Compliance Schedule Universe:	No
Financial Assurance Required:	Not reported
Handler Date of Last Change:	20211207
Recognized Trader-Importer:	No
Recognized Trader-Exporter:	No
Importer of Spent Lead Acid Batteries:	No
Exporter of Spent Lead Acid Batteries:	No
Recycler Activity Without Storage:	No
Manifest Broker:	No
Sub-Part P Indicator:	No

Hazardous Waste Summary:

Waste Code:	D001
Waste Description:	IGNITABLE WASTE

Waste Code:	D002
Waste Description:	CORROSIVE WASTE

Handler - Owner Operator:

Owner/Operator Indicator:	Operator
Owner/Operator Name:	PACKAGING CORPORATION OF AMERICA
Legal Status:	Private
Date Became Current:	Not reported
Date Ended Current:	Not reported
Owner/Operator Address:	2601 S GALVIN AVE
Owner/Operator City,State,Zip:	MARSHFIELD, WI 54449
Owner/Operator Telephone:	Not reported
Owner/Operator Telephone Ext:	Not reported
Owner/Operator Fax:	Not reported
Owner/Operator Email:	Not reported

Owner/Operator Indicator:	Owner
Owner/Operator Name:	PACKAGING CORPORATION OF AMERICA
Legal Status:	Private
Date Became Current:	Not reported
Date Ended Current:	Not reported
Owner/Operator Address:	1 N FIELD COURT
Owner/Operator City,State,Zip:	LAKE FOREST, IL 60045
Owner/Operator Telephone:	800-456-4725
Owner/Operator Telephone Ext:	Not reported
Owner/Operator Fax:	Not reported
Owner/Operator Email:	Not reported

Historic Generators:

Receive Date:	20211206
Handler Name:	PACKAGING CORPORATION OF AMERICA - MARSHFIELD
Federal Waste Generator Description:	Conditionally Exempt Small Quantity Generator
State District Owner:	WI
Large Quantity Handler of Universal Waste:	No
Recognized Trader Importer:	No

Map ID
Direction
Distance
Elevation

MAP FINDINGS

Site

Database(s)

EDR ID Number
EPA ID Number

PACKAGING CORPORATION OF AMERICA - MARSHFIELD (Continued)

1027101172

Recognized Trader Exporter: No
Spent Lead Acid Battery Importer: No
Spent Lead Acid Battery Exporter: No
Current Record: Yes
Non Storage Recycler Activity: No
Electronic Manifest Broker: No

List of NAICS Codes and Descriptions:

NAICS Code: 322211
NAICS Description: CORRUGATED AND SOLID FIBER BOX MANUFACTURING

Facility Has Received Notices of Violations:

Violations: No Violations Found

Evaluation Action Summary:

Evaluations: No Evaluations Found

E8
NNW
1/8-1/4
0.241 mi.
1272 ft.

PREPOLYMER PRODUCTS INC DBA PCO INC
2113 S NIKOLAI AVE
MARSHFIELD, WI 54449
Site 1 of 2 in cluster E

SHWIMS **S108519667**
MANIFEST **N/A**
NPDES

Relative:
Higher
Actual:
1240 ft.

SHWIMS:
Name: PREPOLYMER PRODUCTS INC DBA PCO INC
Address: 2113 S NIKOLAI AVE
City,State,Zip: MARSHFIELD, WI 54449
FID: 772140160
Status: OPERATING
Region: WEST CENTRAL

WI MANIFEST:

Name: PREPOLYMER PRODUCTS INC DBA PCO INC
Address: 2113 S NIKOLAI AVE
City,State,Zip: MARSHFIELD, WI 54449
Year: 2018
EPA ID: WIR000127233
FID: 772140160
ACT Code: 203
ACT Status: A
ACT Code 1: 203
ACT Name: HW Generator - Very Small
Contact Title: PRODUCTION MGR
Contact Name: SCOTT SCHOOLEY
Contact Address: 2113 S NIKOLAI AVE
Contact City/State/Zip: MARSHFIELD, WI 54449
Contact Telephone: 7153876303
Contact EMail Address: OFFICE@PCOURETHANE.COM

Shipped:

Year: 2018
Manifest Doc Id: 011087757FLE
Copy Type: TSDCOPY
Gen EPA ID: WIR000127233

Map ID
Direction
Distance
Elevation

MAP FINDINGS

Site

Database(s)

EDR ID Number
EPA ID Number

PREPOLYMER PRODUCTS INC DBA PCO INC (Continued)

S108519667

Gen Date: 02/14/2018
GEN Copy Revd Date: Not reported
TSD Date: 02/19/2018
TSD EPA ID: IND000646943
TSD Copy Revd Date: 03/30/2018

Name: PREPOLYMER PRODUCTS INC DBA PCO INC
Address: 2113 S NIKOLAI AVE
City,State,Zip: MARSHFIELD, WI 54449
Year: 2016
EPA ID: WIR000127233
FID: 772140160
ACT Code: 203
ACT Status: A
ACT Code 1: 203
ACT Name: HW Generator - Very Small
Contact Title: PRODUCTION MGR
Contact Name: SCOTT SCHOOLEY
Contact Address: 2113 S NIKOLAI AVE
Contact City/State/Zip: MARSHFIELD, WI 54449
Contact Telephone: 7153876303
Contact EMail Address: OFFICE@PCOURETHANE.COM

Shipped:
Year: 2016
Manifest Doc Id: 009926616FLE
Copy Type: TSDCOPY
Gen EPA ID: WIR000127233
Gen Date: 08/22/2016
GEN Copy Revd Date: Not reported
TSD Date: 08/29/2016
TSD EPA ID: IND000646943
TSD Copy Revd Date: 11/14/2016

NPDES:
Name: PREPOLYMER PRODUCTS INC
Address: 2113 S NIKOLAI AVE
City,State,Zip: MARSHFIELD, WI
Permit No: S066666 - Storm Water No Exposure
Status: 9 - NO EXPOSURE CERTIFICATION
Minor Civil Division Type: CITY
Permitte Name: Prepolymer Products Inc
FID: Not reported
FIN: 36221
DNR Region: WC

Map ID
 Direction
 Distance
 Elevation

MAP FINDINGS

Site

Database(s)

EDR ID Number
 EPA ID Number

E9 **PREPOLYMER PRODUCTS INC DBA PCO INC**
NNW **2113 S NIKOLAI AVE**
1/8-1/4 **MARSHFIELD, WI 54449**
0.241 mi.
1272 ft. **Site 2 of 2 in cluster E**

RCRA-VSQG **1010339165**
WIR000127233

Relative:
Higher

RCRA Listings:

Actual:
1240 ft.

Date Form Received by Agency:	20150911
Handler Name:	Prepolymer Products Inc DbA Pco Inc
Handler Address:	2113 S NIKOLAI AVE
Handler City,State,Zip:	MARSHFIELD, WI 54449
EPA ID:	WIR000127233
Contact Name:	SCOTT SCHOOLEY
Contact Address:	2113 S NIKOLAI AVE
Contact City,State,Zip:	MARSHFIELD, WI 54449
Contact Telephone:	715-387-6303
Contact Fax:	Not reported
Contact Email:	OFFICE@PCOURETHANE.COM
Contact Title:	PRODUCTION MGR
EPA Region:	05
Land Type:	Private
Federal Waste Generator Description:	Conditionally Exempt Small Quantity Generator
Non-Notifier:	Not reported
Biennial Report Cycle:	Not reported
Accessibility:	Not reported
Active Site Indicator:	Handler Activities
State District Owner:	WI
State District:	WI-WC
Mailing Address:	2113 S NIKOLAI AVE
Mailing City,State,Zip:	MARSHFIELD, WI 54449
Owner Name:	Michael J Johnson
Owner Type:	Private
Operator Name:	Michael J Johnson
Operator Type:	Private
Short-Term Generator Activity:	No
Importer Activity:	No
Mixed Waste Generator:	No
Transporter Activity:	No
Transfer Facility Activity:	No
Recycler Activity with Storage:	No
Small Quantity On-Site Burner Exemption:	No
Smelting Melting and Refining Furnace Exemption:	No
Underground Injection Control:	No
Off-Site Waste Receipt:	No
Universal Waste Indicator:	No
Universal Waste Destination Facility:	No
Federal Universal Waste:	No
Active Site State-Reg Handler:	---
Federal Facility Indicator:	Not reported
Hazardous Secondary Material Indicator:	NN
Sub-Part K Indicator:	Not reported
2018 GPRC Permit Baseline:	Not on the Baseline
2018 GPRC Renewals Baseline:	Not on the Baseline
202 GPRC Corrective Action Baseline:	No
Subject to Corrective Action Universe:	No
Non-TSDFs Where RCRA CA has Been Imposed Universe:	No
Corrective Action Priority Ranking:	No NCAPS ranking
Environmental Control Indicator:	No
Institutional Control Indicator:	No

Map ID
Direction
Distance
Elevation

MAP FINDINGS

Site

Database(s)

EDR ID Number
EPA ID Number

PREPOLYMER PRODUCTS INC DBA PCO INC (Continued)

1010339165

Human Exposure Controls Indicator:	N/A
Groundwater Controls Indicator:	N/A
Significant Non-Complier Universe:	No
Unaddressed Significant Non-Complier Universe:	No
Addressed Significant Non-Complier Universe:	No
Significant Non-Complier With a Compliance Schedule Universe:	No
Financial Assurance Required:	Not reported
Handler Date of Last Change:	20150915
Recognized Trader-Importer:	No
Recognized Trader-Exporter:	No
Importer of Spent Lead Acid Batteries:	No
Exporter of Spent Lead Acid Batteries:	No
Recycler Activity Without Storage:	Not reported
Manifest Broker:	Not reported
Sub-Part P Indicator:	No

Hazardous Waste Summary:

Waste Code:	D001
Waste Description:	IGNITABLE WASTE
Waste Code:	D018
Waste Description:	BENZENE
Waste Code:	D035
Waste Description:	METHYL ETHYL KETONE

Handler - Owner Operator:

Owner/Operator Indicator:	Owner
Owner/Operator Name:	MICHAEL J JOHNSON
Legal Status:	Private
Date Became Current:	20011201
Date Ended Current:	Not reported
Owner/Operator Address:	2113 S NIKOLAI AVE
Owner/Operator City,State,Zip:	MARSHFIELD, WI 54449
Owner/Operator Telephone:	715-387-6303
Owner/Operator Telephone Ext:	Not reported
Owner/Operator Fax:	Not reported
Owner/Operator Email:	Not reported

Owner/Operator Indicator:	Operator
Owner/Operator Name:	MICHAEL J JOHNSON
Legal Status:	Private
Date Became Current:	20011201
Date Ended Current:	Not reported
Owner/Operator Address:	2113 S NIKOLAI AVE
Owner/Operator City,State,Zip:	MARSHFIELD, WI 54449
Owner/Operator Telephone:	715-387-6303
Owner/Operator Telephone Ext:	Not reported
Owner/Operator Fax:	Not reported
Owner/Operator Email:	Not reported

Owner/Operator Indicator:	Owner
Owner/Operator Name:	MICHAEL J JOHNSON
Legal Status:	Private
Date Became Current:	20011201

Map ID
Direction
Distance
Elevation

MAP FINDINGS

Site

Database(s)

EDR ID Number
EPA ID Number

PREPOLYMER PRODUCTS INC DBA PCO INC (Continued)

1010339165

Date Ended Current: Not reported
Owner/Operator Address: 2113 S NIKOLAI AVE
Owner/Operator City,State,Zip: MARSHFIELD, WI 54449
Owner/Operator Telephone: 715-387-6303
Owner/Operator Telephone Ext: Not reported
Owner/Operator Fax: Not reported
Owner/Operator Email: Not reported

Owner/Operator Indicator: Operator
Owner/Operator Name: MICHAEL J JOHNSON
Legal Status: Private
Date Became Current: 20011201
Date Ended Current: Not reported
Owner/Operator Address: 2113 S NIKOLAI AVE
Owner/Operator City,State,Zip: MARSHFIELD, WI 54449
Owner/Operator Telephone: 715-387-6303
Owner/Operator Telephone Ext: Not reported
Owner/Operator Fax: Not reported
Owner/Operator Email: Not reported

Historic Generators:

Receive Date: 20150911
Handler Name: PREPOLYMER PRODUCTS INC DBA PCO INC
Federal Waste Generator Description: Conditionally Exempt Small Quantity Generator
State District Owner: WI
Large Quantity Handler of Universal Waste: No
Recognized Trader Importer: No
Recognized Trader Exporter: No
Spent Lead Acid Battery Importer: No
Spent Lead Acid Battery Exporter: No
Current Record: Yes
Non Storage Recycler Activity: Not reported
Electronic Manifest Broker: Not reported

Receive Date: 20061120
Handler Name: PREPOLYMER PRODUCTS INC DBA PCO INC
Federal Waste Generator Description: Conditionally Exempt Small Quantity Generator
State District Owner: WI
Large Quantity Handler of Universal Waste: No
Recognized Trader Importer: No
Recognized Trader Exporter: No
Spent Lead Acid Battery Importer: No
Spent Lead Acid Battery Exporter: No
Current Record: No
Non Storage Recycler Activity: Not reported
Electronic Manifest Broker: Not reported

List of NAICS Codes and Descriptions:

NAICS Code: 326199
NAICS Description: ALL OTHER PLASTICS PRODUCT MANUFACTURING

Has the Facility Received Notices of Violations:

Found Violation: Yes
Agency Which Determined Violation: State
Violation Short Description: Listing - General
Date Violation was Determined: 20150909

Map ID
Direction
Distance
Elevation

MAP FINDINGS

Site

Database(s)

EDR ID Number
EPA ID Number

PREPOLYMER PRODUCTS INC DBA PCO INC (Continued)

1010339165

Actual Return to Compliance Date: 20150925
Return to Compliance Qualifier: Documented
Violation Responsible Agency: State
Scheduled Compliance Date: 20151025
Enforcement Identifier: 001
Date of Enforcement Action: 20150925
Enforcement Responsible Agency: State
Enforcement Docket Number: Not reported
Enforcement Attorney: Not reported
Corrective Action Component: No
Appeal Initiated Date: Not reported
Appeal Resolution Date: Not reported
Disposition Status Date: Not reported
Disposition Status: Not reported
Disposition Status Description: Not reported
Consent/Final Order Sequence Number: Not reported
Consent/Final Order Respondent Name: Not reported
Consent/Final Order Lead Agency: Not reported
Enforcement Type: NOTICE OF NONCOMPLIANCE LETTER
Enforcement Responsible Person: BSH
Enforcement Responsible Sub-Organization: WC
SEP Sequence Number: Not reported
SEP Expenditure Amount: Not reported
SEP Scheduled Completion Date: Not reported
SEP Actual Date: Not reported
SEP Defaulted Date: Not reported
SEP Type: Not reported
SEP Type Description: Not reported
Proposed Amount: Not reported
Final Monetary Amount: Not reported
Paid Amount: Not reported
Final Count: Not reported
Final Amount: Not reported

Found Violation: Yes
Agency Which Determined Violation: State
Violation Short Description: Used Oil - Generators
Date Violation was Determined: 20150909
Actual Return to Compliance Date: 20150925
Return to Compliance Qualifier: Documented
Violation Responsible Agency: State
Scheduled Compliance Date: 20151025
Enforcement Identifier: 001
Date of Enforcement Action: 20150925
Enforcement Responsible Agency: State
Enforcement Docket Number: Not reported
Enforcement Attorney: Not reported
Corrective Action Component: No
Appeal Initiated Date: Not reported
Appeal Resolution Date: Not reported
Disposition Status Date: Not reported
Disposition Status: Not reported
Disposition Status Description: Not reported
Consent/Final Order Sequence Number: Not reported
Consent/Final Order Respondent Name: Not reported
Consent/Final Order Lead Agency: Not reported
Enforcement Type: NOTICE OF NONCOMPLIANCE LETTER

Map ID
Direction
Distance
Elevation

MAP FINDINGS

Site

Database(s)

EDR ID Number
EPA ID Number

PREPOLYMER PRODUCTS INC DBA PCO INC (Continued)

1010339165

Enforcement Responsible Person: BSH
Enforcement Responsible Sub-Organization: WC
SEP Sequence Number: Not reported
SEP Expenditure Amount: Not reported
SEP Scheduled Completion Date: Not reported
SEP Actual Date: Not reported
SEP Defaulted Date: Not reported
SEP Type: Not reported
SEP Type Description: Not reported
Proposed Amount: Not reported
Final Monetary Amount: Not reported
Paid Amount: Not reported
Final Count: Not reported
Final Amount: Not reported

Found Violation: No
Agency Which Determined Violation: Not reported
Violation Short Description: Not reported
Date Violation was Determined: Not reported
Actual Return to Compliance Date: Not reported
Return to Compliance Qualifier: Not reported
Violation Responsible Agency: Not reported
Scheduled Compliance Date: Not reported
Enforcement Identifier: Not reported
Date of Enforcement Action: Not reported
Enforcement Responsible Agency: Not reported
Enforcement Docket Number: Not reported
Enforcement Attorney: Not reported
Corrective Action Component: Not reported
Appeal Initiated Date: Not reported
Appeal Resolution Date: Not reported
Disposition Status Date: Not reported
Disposition Status: Not reported
Disposition Status Description: Not reported
Consent/Final Order Sequence Number: Not reported
Consent/Final Order Respondent Name: Not reported
Consent/Final Order Lead Agency: Not reported
Enforcement Type: Not reported
Enforcement Responsible Person: Not reported
Enforcement Responsible Sub-Organization: Not reported
SEP Sequence Number: Not reported
SEP Expenditure Amount: Not reported
SEP Scheduled Completion Date: Not reported
SEP Actual Date: Not reported
SEP Defaulted Date: Not reported
SEP Type: Not reported
SEP Type Description: Not reported
Proposed Amount: Not reported
Final Monetary Amount: Not reported
Paid Amount: Not reported
Final Count: Not reported
Final Amount: Not reported

Found Violation: Yes
Agency Which Determined Violation: State
Violation Short Description: State Statute or Regulation
Date Violation was Determined: 20150909

Map ID
Direction
Distance
Elevation

MAP FINDINGS

Site

Database(s)

EDR ID Number
EPA ID Number

PREPOLYMER PRODUCTS INC DBA PCO INC (Continued)

1010339165

Actual Return to Compliance Date: 20150925
Return to Compliance Qualifier: Documented
Violation Responsible Agency: State
Scheduled Compliance Date: 20151025
Enforcement Identifier: 001
Date of Enforcement Action: 20150925
Enforcement Responsible Agency: State
Enforcement Docket Number: Not reported
Enforcement Attorney: Not reported
Corrective Action Component: No
Appeal Initiated Date: Not reported
Appeal Resolution Date: Not reported
Disposition Status Date: Not reported
Disposition Status: Not reported
Disposition Status Description: Not reported
Consent/Final Order Sequence Number: Not reported
Consent/Final Order Respondent Name: Not reported
Consent/Final Order Lead Agency: Not reported
Enforcement Type: NOTICE OF NONCOMPLIANCE LETTER
Enforcement Responsible Person: BSH
Enforcement Responsible Sub-Organization: WC
SEP Sequence Number: Not reported
SEP Expenditure Amount: Not reported
SEP Scheduled Completion Date: Not reported
SEP Actual Date: Not reported
SEP Defaulted Date: Not reported
SEP Type: Not reported
SEP Type Description: Not reported
Proposed Amount: Not reported
Final Monetary Amount: Not reported
Paid Amount: Not reported
Final Count: Not reported
Final Amount: Not reported

Found Violation: Yes
Agency Which Determined Violation: State
Violation Short Description: State Statute or Regulation
Date Violation was Determined: 20150909
Actual Return to Compliance Date: 20150925
Return to Compliance Qualifier: Documented
Violation Responsible Agency: State
Scheduled Compliance Date: 20151025
Enforcement Identifier: 001
Date of Enforcement Action: 20150925
Enforcement Responsible Agency: State
Enforcement Docket Number: Not reported
Enforcement Attorney: Not reported
Corrective Action Component: No
Appeal Initiated Date: Not reported
Appeal Resolution Date: Not reported
Disposition Status Date: Not reported
Disposition Status: Not reported
Disposition Status Description: Not reported
Consent/Final Order Sequence Number: Not reported
Consent/Final Order Respondent Name: Not reported
Consent/Final Order Lead Agency: Not reported
Enforcement Type: NOTICE OF NONCOMPLIANCE LETTER

Map ID
Direction
Distance
Elevation

MAP FINDINGS

Site

Database(s)

EDR ID Number
EPA ID Number

PREPOLYMER PRODUCTS INC DBA PCO INC (Continued)

1010339165

Enforcement Responsible Person:	BSH
Enforcement Responsible Sub-Organization:	WC
SEP Sequence Number:	Not reported
SEP Expenditure Amount:	Not reported
SEP Scheduled Completion Date:	Not reported
SEP Actual Date:	Not reported
SEP Defaulted Date:	Not reported
SEP Type:	Not reported
SEP Type Description:	Not reported
Proposed Amount:	Not reported
Final Monetary Amount:	Not reported
Paid Amount:	Not reported
Final Count:	Not reported
Final Amount:	Not reported
Found Violation:	Yes
Agency Which Determined Violation:	State
Violation Short Description:	Listing - General
Date Violation was Determined:	20150909
Actual Return to Compliance Date:	20150925
Return to Compliance Qualifier:	Documented
Violation Responsible Agency:	State
Scheduled Compliance Date:	20151025
Enforcement Identifier:	001
Date of Enforcement Action:	20150925
Enforcement Responsible Agency:	State
Enforcement Docket Number:	Not reported
Enforcement Attorney:	Not reported
Corrective Action Component:	No
Appeal Initiated Date:	Not reported
Appeal Resolution Date:	Not reported
Disposition Status Date:	Not reported
Disposition Status:	Not reported
Disposition Status Description:	Not reported
Consent/Final Order Sequence Number:	Not reported
Consent/Final Order Respondent Name:	Not reported
Consent/Final Order Lead Agency:	Not reported
Enforcement Type:	NOTICE OF NONCOMPLIANCE LETTER
Enforcement Responsible Person:	BSH
Enforcement Responsible Sub-Organization:	WC
SEP Sequence Number:	Not reported
SEP Expenditure Amount:	Not reported
SEP Scheduled Completion Date:	Not reported
SEP Actual Date:	Not reported
SEP Defaulted Date:	Not reported
SEP Type:	Not reported
SEP Type Description:	Not reported
Proposed Amount:	Not reported
Final Monetary Amount:	Not reported
Paid Amount:	Not reported
Final Count:	Not reported
Final Amount:	Not reported
Found Violation:	Yes
Agency Which Determined Violation:	State
Violation Short Description:	State Statute or Regulation
Date Violation was Determined:	20150909

Map ID
Direction
Distance
Elevation

MAP FINDINGS

Site

Database(s)

EDR ID Number
EPA ID Number

PREPOLYMER PRODUCTS INC DBA PCO INC (Continued)

1010339165

Actual Return to Compliance Date: 20150925
Return to Compliance Qualifier: Documented
Violation Responsible Agency: State
Scheduled Compliance Date: 20151025
Enforcement Identifier: 001
Date of Enforcement Action: 20150925
Enforcement Responsible Agency: State
Enforcement Docket Number: Not reported
Enforcement Attorney: Not reported
Corrective Action Component: No
Appeal Initiated Date: Not reported
Appeal Resolution Date: Not reported
Disposition Status Date: Not reported
Disposition Status: Not reported
Disposition Status Description: Not reported
Consent/Final Order Sequence Number: Not reported
Consent/Final Order Respondent Name: Not reported
Consent/Final Order Lead Agency: Not reported
Enforcement Type: NOTICE OF NONCOMPLIANCE LETTER
Enforcement Responsible Person: BSH
Enforcement Responsible Sub-Organization: WC
SEP Sequence Number: Not reported
SEP Expenditure Amount: Not reported
SEP Scheduled Completion Date: Not reported
SEP Actual Date: Not reported
SEP Defaulted Date: Not reported
SEP Type: Not reported
SEP Type Description: Not reported
Proposed Amount: Not reported
Final Monetary Amount: Not reported
Paid Amount: Not reported
Final Count: Not reported
Final Amount: Not reported

Evaluation Action Summary:

Evaluation Date: 20150909
Evaluation Responsible Agency: State
Found Violation: Yes
Evaluation Type Description: COMPLIANCE EVALUATION INSPECTION ON-SITE
Evaluation Responsible Person Identifier: BSH
Evaluation Responsible Sub-Organization: WC
Actual Return to Compliance Date: 20150925
Scheduled Compliance Date: 20151025
Date of Request: Not reported
Date Response Received: Not reported
Request Agency: Not reported
Former Citation: Not reported

Evaluation Date: 20150909
Evaluation Responsible Agency: State
Found Violation: Yes
Evaluation Type Description: COMPLIANCE EVALUATION INSPECTION ON-SITE
Evaluation Responsible Person Identifier: BSH
Evaluation Responsible Sub-Organization: WC
Actual Return to Compliance Date: 20150925
Scheduled Compliance Date: 20151025
Date of Request: Not reported

Map ID
Direction
Distance
Elevation

MAP FINDINGS

Site

Database(s)

EDR ID Number
EPA ID Number

PREPOLYMER PRODUCTS INC DBA PCO INC (Continued)

1010339165

Date Response Received:	Not reported
Request Agency:	Not reported
Former Citation:	Not reported
Evaluation Date:	20090428
Evaluation Responsible Agency:	State
Found Violation:	No
Evaluation Type Description:	COMPLIANCE EVALUATION INSPECTION ON-SITE
Evaluation Responsible Person Identifier:	MLM
Evaluation Responsible Sub-Organization:	WC
Actual Return to Compliance Date:	Not reported
Scheduled Compliance Date:	Not reported
Date of Request:	Not reported
Date Response Received:	Not reported
Request Agency:	Not reported
Former Citation:	Not reported
Evaluation Date:	20150909
Evaluation Responsible Agency:	State
Found Violation:	Yes
Evaluation Type Description:	COMPLIANCE EVALUATION INSPECTION ON-SITE
Evaluation Responsible Person Identifier:	BSH
Evaluation Responsible Sub-Organization:	WC
Actual Return to Compliance Date:	20150925
Scheduled Compliance Date:	20151025
Date of Request:	Not reported
Date Response Received:	Not reported
Request Agency:	Not reported
Former Citation:	Not reported
Evaluation Date:	20150909
Evaluation Responsible Agency:	State
Found Violation:	Yes
Evaluation Type Description:	COMPLIANCE EVALUATION INSPECTION ON-SITE
Evaluation Responsible Person Identifier:	BSH
Evaluation Responsible Sub-Organization:	WC
Actual Return to Compliance Date:	20150925
Scheduled Compliance Date:	20151025
Date of Request:	Not reported
Date Response Received:	Not reported
Request Agency:	Not reported
Former Citation:	Not reported
Evaluation Date:	20150909
Evaluation Responsible Agency:	State
Found Violation:	Yes
Evaluation Type Description:	COMPLIANCE EVALUATION INSPECTION ON-SITE
Evaluation Responsible Person Identifier:	BSH
Evaluation Responsible Sub-Organization:	WC
Actual Return to Compliance Date:	20150925
Scheduled Compliance Date:	20151025
Date of Request:	Not reported
Date Response Received:	Not reported
Request Agency:	Not reported
Former Citation:	Not reported
Evaluation Date:	20150909

Map ID
 Direction
 Distance
 Elevation

MAP FINDINGS

Site

Database(s)

EDR ID Number
 EPA ID Number

PREPOLYMER PRODUCTS INC DBA PCO INC (Continued)

1010339165

Evaluation Responsible Agency:	State
Found Violation:	Yes
Evaluation Type Description:	COMPLIANCE EVALUATION INSPECTION ON-SITE
Evaluation Responsible Person Identifier:	BSH
Evaluation Responsible Sub-Organization:	WC
Actual Return to Compliance Date:	20150925
Scheduled Compliance Date:	20151025
Date of Request:	Not reported
Date Response Received:	Not reported
Request Agency:	Not reported
Former Citation:	Not reported

C10
WNW
 1/4-1/2
 0.256 mi.
 1354 ft.

RAMROD INDUSTRIES LTD
2408 GALVIN AVE
MARSHFIELD, WI 54449

SHWIMS S108156626
N/A

Site 2 of 2 in cluster C

Relative:
Higher
Actual:
1245 ft.

SHWIMS:
 Name: RAMROD INDUSTRIES LTD
 Address: 2408 GALVIN AVE
 City,State,Zip: MARSHFIELD, WI 54449
 FID: 772071740
 Status: OPERATING
 Region: WEST CENTRAL

11
WNW
 1/4-1/2
 0.289 mi.
 1526 ft.

JEFFS TRACTOR
2400 S GALVIN
MARSHFIELD, WI 54449

RCRA-VSQQ 1000234073
SHWIMS WID982601353
FINDS
ECHO

Relative:
Higher
Actual:
1240 ft.

RCRA Listings:
 Date Form Received by Agency: 20090612
 Handler Name: Badgerland Auto Sales
 Handler Address: 2400 S GALVIN
 Handler City,State,Zip: MARSHFIELD, WI 54449
 EPA ID: WID982601353
 Contact Name: GLEN BARGENDER
 Contact Address: 2400 S GALVIN
 Contact City,State,Zip: MARSHFIELD, WI 54449
 Contact Telephone: 715-384-2277
 Contact Fax: Not reported
 Contact Email: Not reported
 Contact Title: Not reported
 EPA Region: 05
 Land Type: Private
 Federal Waste Generator Description: Conditionally Exempt Small Quantity Generator
 Non-Notifier: Not reported
 Biennial Report Cycle: Not reported
 Accessibility: Not reported
 Active Site Indicator: Handler Activities
 State District Owner: WI
 State District: WI-WC
 Mailing Address: 2400 S GALVIN

Map ID
 Direction
 Distance
 Elevation

MAP FINDINGS

Site

Database(s)

EDR ID Number
 EPA ID Number

JEFFS TRACTOR (Continued)

1000234073

Mailing City,State,Zip:	MARSHFIELD, WI 54449
Owner Name:	Bargender Glen
Owner Type:	Private
Operator Name:	Not reported
Operator Type:	Not reported
Short-Term Generator Activity:	No
Importer Activity:	No
Mixed Waste Generator:	No
Transporter Activity:	No
Transfer Facility Activity:	No
Recycler Activity with Storage:	No
Small Quantity On-Site Burner Exemption:	No
Smelting Melting and Refining Furnace Exemption:	No
Underground Injection Control:	No
Off-Site Waste Receipt:	No
Universal Waste Indicator:	No
Universal Waste Destination Facility:	No
Federal Universal Waste:	No
Active Site State-Reg Handler:	---
Federal Facility Indicator:	Not reported
Hazardous Secondary Material Indicator:	NN
Sub-Part K Indicator:	Not reported
2018 GPRA Permit Baseline:	Not on the Baseline
2018 GPRA Renewals Baseline:	Not on the Baseline
202 GPRA Corrective Action Baseline:	No
Subject to Corrective Action Universe:	No
Non-TSDFs Where RCRA CA has Been Imposed Universe:	No
Corrective Action Priority Ranking:	No NCAPS ranking
Environmental Control Indicator:	No
Institutional Control Indicator:	No
Human Exposure Controls Indicator:	N/A
Groundwater Controls Indicator:	N/A
Significant Non-Complier Universe:	No
Unaddressed Significant Non-Complier Universe:	No
Addressed Significant Non-Complier Universe:	No
Significant Non-Complier With a Compliance Schedule Universe:	No
Financial Assurance Required:	Not reported
Handler Date of Last Change:	20090612
Recognized Trader-Importer:	No
Recognized Trader-Exporter:	No
Importer of Spent Lead Acid Batteries:	No
Exporter of Spent Lead Acid Batteries:	No
Recycler Activity Without Storage:	Not reported
Manifest Broker:	Not reported
Sub-Part P Indicator:	No

Hazardous Waste Summary:

Waste Code:	D001
Waste Description:	IGNITABLE WASTE

Handler - Owner Operator:

Owner/Operator Indicator:	Operator
Owner/Operator Name:	NAME NOT REPORTED
Legal Status:	Private
Date Became Current:	Not reported

Map ID
Direction
Distance
Elevation

MAP FINDINGS

Site

Database(s)

EDR ID Number
EPA ID Number

JEFFS TRACTOR (Continued)

1000234073

Date Ended Current: Not reported
Owner/Operator Address: ADDRESS NOT REPORTED
Owner/Operator City,State,Zip: CITY NOT REPORTED, AK 99998
Owner/Operator Telephone: 312-555-1212
Owner/Operator Telephone Ext: Not reported
Owner/Operator Fax: Not reported
Owner/Operator Email: Not reported

Owner/Operator Indicator: Owner
Owner/Operator Name: BARGENDER GLEN
Legal Status: Private
Date Became Current: Not reported
Date Ended Current: Not reported
Owner/Operator Address: ADDRESS NOT REPORTED
Owner/Operator City,State,Zip: CITY NOT REPORTED, AK 99998
Owner/Operator Telephone: 312-555-1212
Owner/Operator Telephone Ext: Not reported
Owner/Operator Fax: Not reported
Owner/Operator Email: Not reported

Owner/Operator Indicator: Owner
Owner/Operator Name: BARGENDER GLEN
Legal Status: Private
Date Became Current: Not reported
Date Ended Current: Not reported
Owner/Operator Address: ADDRESS NOT REPORTED
Owner/Operator City,State,Zip: CITY NOT REPORTED, AK 99998
Owner/Operator Telephone: 312-555-1212
Owner/Operator Telephone Ext: Not reported
Owner/Operator Fax: Not reported
Owner/Operator Email: Not reported

Historic Generators:

Receive Date: 20090612
Handler Name: BADGERLAND AUTO SALES
Federal Waste Generator Description: Conditionally Exempt Small Quantity Generator
State District Owner: WI
Large Quantity Handler of Universal Waste: No
Recognized Trader Importer: No
Recognized Trader Exporter: No
Spent Lead Acid Battery Importer: No
Spent Lead Acid Battery Exporter: No
Current Record: Yes
Non Storage Recycler Activity: Not reported
Electronic Manifest Broker: Not reported

Receive Date: 19880325
Handler Name: BADGERLAND AUTO SALES
Federal Waste Generator Description: Small Quantity Generator
State District Owner: Not reported
Large Quantity Handler of Universal Waste: No
Recognized Trader Importer: No
Recognized Trader Exporter: No
Spent Lead Acid Battery Importer: No
Spent Lead Acid Battery Exporter: No
Current Record: No
Non Storage Recycler Activity: Not reported

Map ID
Direction
Distance
Elevation

MAP FINDINGS

Site

Database(s)

EDR ID Number
EPA ID Number

JEFFS TRACTOR (Continued)

1000234073

Electronic Manifest Broker: Not reported

List of NAICS Codes and Descriptions:
NAICS Codes: No NAICS Codes Found

Facility Has Received Notices of Violations:
Violations: No Violations Found

Evaluation Action Summary:
Evaluations: No Evaluations Found

SHWIMS:

Name: JEFFS TRACTOR
Address: 2400 S GALVIN
City,State,Zip: MARSHFIELD, WI 54449
FID: 772065800
Status: OPERATING
Region: WEST CENTRAL

Name: BADGERLAND AUTO SALES
Address: 2400 S GALVIN
City,State,Zip: MARSHFIELD, WI 54449
FID: 772068110
Status: OPERATING
Region: WEST CENTRAL

FINDS:

Registry ID: 110009517781

[Click Here for FRS Facility Detail Report:](#)

Environmental Interest/Information System:

RCRAInfo is a national information system that supports the Resource Conservation and Recovery Act (RCRA) program through the tracking of events and activities related to facilities that generate, transport, and treat, store, or dispose of hazardous waste. RCRAInfo allows RCRA program staff to track the notification, permit, compliance, and corrective action activities required under RCRA.

Registry ID: 110009517950

[Click Here for FRS Facility Detail Report:](#)

Environmental Interest/Information System:

WI-ESR (Wisconsin - Environmental System Registry) is a database that contains core information about facilities, organizations, and people related to Wisconsin's DNR (Department of Natural Resources). RCRAInfo is a national information system that supports the Resource Conservation and Recovery Act (RCRA) program through the tracking of events and activities related to facilities that generate, transport, and treat, store, or dispose of hazardous waste. RCRAInfo allows RCRA program staff to track the notification, permit, compliance, and corrective action activities required under RCRA.

[Click this hyperlink](#) while viewing on your computer to access additional FINDS: detail in the EDR Site Report.

Map ID
Direction
Distance
Elevation

MAP FINDINGS

Site

Database(s)

EDR ID Number
EPA ID Number

JEFFS TRACTOR (Continued)

1000234073

ECHO:

Envid: 1000234073
Registry ID: 110009517781
DFR URL: <http://echo.epa.gov/detailed-facility-report?fid=110009517781>
Name: JEFFS TRACTOR
Address: 2400 S GALVIN
City,State,Zip: MARSHFIELD, WI 54449

Envid: 1000234073
Registry ID: 110009517950
DFR URL: <http://echo.epa.gov/detailed-facility-report?fid=110009517950>
Name: BADGERLAND AUTO SALES
Address: 2400 S GALVIN
City,State,Zip: MARSHFIELD, WI 54449

12
WSW
1/4-1/2
0.305 mi.
1609 ft.

MID STATE TRUCK SERVICE INC
2100 E 29TH ST
MARSHFIELD, WI 54449

SHWIMS S105848151
MANIFEST N/A

Relative:
Lower
Actual:
1235 ft.

SHWIMS:
Name: MID STATE TRUCK SERVICE INC
Address: 2100 E 29TH ST
City,State,Zip: MARSHFIELD, WI 54449
FID: 772059310
Status: OPERATING
Region: WEST CENTRAL

Name: STERICYCLE INC
Address: 2100 E 29TH ST
City,State,Zip: MARSHFIELD, WI 54449
FID: 772132460
Status: OPERATING
Region: WEST CENTRAL

WI MANIFEST:

Name: MID STATE TRUCK SERVICE INC
Address: 2100 E 29TH ST
City,State,Zip: MARSHFIELD, WI 54449
Year: 2016
EPA ID: WID023341498
FID: 772059310
ACT Code: 202
ACT Status: I
ACT Code 1: Not reported
ACT Name: Not reported
Contact Title: Not reported
Contact Name: Not reported
Contact Address: Not reported
Contact City/State/Zip: Not reported
Contact Telephone: Not reported
Contact EMail Address: Not reported

Shipped:
Year: 2016

Map ID
Direction
Distance
Elevation

MAP FINDINGS

Site

Database(s)

EDR ID Number
EPA ID Number

MID STATE TRUCK SERVICE INC (Continued)

S105848151

Manifest Doc Id: 008902244FLE
Copy Type: TSDCOPY
Gen EPA ID: WID023341498
Gen Date: 03/25/2016
GEN Copy Revd Date: Not reported
TSD Date: 03/28/2016
TSD EPA ID: WID990829475
TSD Copy Revd Date: 05/02/2016

Name: MID STATE TRUCK SERVICE INC
Address: 2100 E 29TH ST
City,State,Zip: MARSHFIELD, WI 54449
Year: 2016
EPA ID: WID023341498
FID: 772059310
ACT Code: 203
ACT Status: A
ACT Code 1: 203
ACT Name: HW Generator - Very Small
Contact Title: Not reported
Contact Name: RON EBERT
Contact Address: PO BOX 1150
Contact City/State/Zip: MARSHFIELD, WI 544491150
Contact Telephone: 7153872591
Contact EMail Address: Not reported

Shipped:

Year: 2016
Manifest Doc Id: 008902244FLE
Copy Type: TSDCOPY
Gen EPA ID: WID023341498
Gen Date: 03/25/2016
GEN Copy Revd Date: Not reported
TSD Date: 03/28/2016
TSD EPA ID: WID990829475
TSD Copy Revd Date: 05/02/2016

Name: MID STATE TRUCK SERVICE INC
Address: 2100 E 29TH ST
City,State,Zip: MARSHFIELD, WI 54449
Year: 2013
EPA ID: WID023341498
FID: 772059310
ACT Code: 202
ACT Status: I
ACT Code 1: Not reported
ACT Name: Not reported
Contact Title: Not reported
Contact Name: Not reported
Contact Address: Not reported
Contact City/State/Zip: Not reported
Contact Telephone: Not reported
Contact EMail Address: Not reported

Map ID
Direction
Distance
Elevation

MAP FINDINGS

Site

Database(s)

EDR ID Number
EPA ID Number

MID STATE TRUCK SERVICE INC (Continued)

S105848151

Shipped:

Year: 2013
Manifest Doc Id: 005696541FLE
Copy Type: TSDCOPY
Gen EPA ID: WID023341498
Gen Date: 01/23/2013
GEN Copy Revd Date: Not reported
TSD Date: 01/24/2013
TSD EPA ID: WID990829475
TSD Copy Revd Date: 02/08/2013

Name: MID STATE TRUCK SERVICE INC
Address: 2100 E 29TH ST
City,State,Zip: MARSHFIELD, WI 54449
Year: 2013
EPA ID: WID023341498
FID: 772059310
ACT Code: 203
ACT Status: A
ACT Code 1: 203
ACT Name: HW Generator - Very Small
Contact Title: Not reported
Contact Name: RON EBERT
Contact Address: PO BOX 1150
Contact City/State/Zip: MARSHFIELD, WI 544491150
Contact Telephone: 7153872591
Contact EMail Address: Not reported

Shipped:

Year: 2013
Manifest Doc Id: 005696541FLE
Copy Type: TSDCOPY
Gen EPA ID: WID023341498
Gen Date: 01/23/2013
GEN Copy Revd Date: Not reported
TSD Date: 01/24/2013
TSD EPA ID: WID990829475
TSD Copy Revd Date: 02/08/2013

13
WSW
1/4-1/2
0.325 mi.
1714 ft.
Relative:
Higher

COUNTER FORM LLC
2001 E 29TH ST
MARSHFIELD, WI 54449

RCRA-VSQG 1000322201
SHWIMS WID030185268
ICIS
US AIRS
FINDS
ECHO
MANIFEST

Actual:
1240 ft.

RCRA Listings:

Date Form Received by Agency: 20160512
Handler Name: Counter Form Llc
Handler Address: 2001 E 29TH ST
Handler City,State,Zip: MARSHFIELD, WI 54449
EPA ID: WID030185268
Contact Name: DEAN STOLLER
Contact Address: 845 PROSPER RD

Map ID
 Direction
 Distance
 Elevation

MAP FINDINGS

Site

Database(s)

EDR ID Number
 EPA ID Number

COUNTER FORM LLC (Continued)

1000322201

Contact City,State,Zip:	DEPERE, WI 54115
Contact Telephone:	920-336-3174 160
Contact Fax:	Not reported
Contact Email:	DSTOLLER@VALLEYCABINETINC.COM
Contact Title:	PRESIDENT
EPA Region:	05
Land Type:	Private
Federal Waste Generator Description:	Conditionally Exempt Small Quantity Generator
Non-Notifier:	Not reported
Biennial Report Cycle:	Not reported
Accessibility:	Not reported
Active Site Indicator:	Handler Activities
State District Owner:	WI
State District:	WI-WC
Mailing Address:	845 PROSPER RD
Mailing City,State,Zip:	DEPERE, WI 54115
Owner Name:	James Stroller
Owner Type:	Private
Operator Name:	Counter-Form Llc
Operator Type:	Private
Short-Term Generator Activity:	No
Importer Activity:	No
Mixed Waste Generator:	No
Transporter Activity:	No
Transfer Facility Activity:	No
Recycler Activity with Storage:	No
Small Quantity On-Site Burner Exemption:	No
Smelting Melting and Refining Furnace Exemption:	No
Underground Injection Control:	No
Off-Site Waste Receipt:	No
Universal Waste Indicator:	No
Universal Waste Destination Facility:	No
Federal Universal Waste:	No
Active Site State-Reg Handler:	---
Federal Facility Indicator:	Not reported
Hazardous Secondary Material Indicator:	NN
Sub-Part K Indicator:	Not reported
2018 GPRC Permit Baseline:	Not on the Baseline
2018 GPRC Renewals Baseline:	Not on the Baseline
202 GPRC Corrective Action Baseline:	No
Subject to Corrective Action Universe:	No
Non-TSDFs Where RCRA CA has Been Imposed Universe:	No
Corrective Action Priority Ranking:	No NCAPS ranking
Environmental Control Indicator:	No
Institutional Control Indicator:	No
Human Exposure Controls Indicator:	N/A
Groundwater Controls Indicator:	N/A
Significant Non-Complier Universe:	No
Unaddressed Significant Non-Complier Universe:	No
Addressed Significant Non-Complier Universe:	No
Significant Non-Complier With a Compliance Schedule Universe:	No
Financial Assurance Required:	Not reported
Handler Date of Last Change:	20160512
Recognized Trader-Importer:	No
Recognized Trader-Exporter:	No
Importer of Spent Lead Acid Batteries:	No
Exporter of Spent Lead Acid Batteries:	No

Map ID
Direction
Distance
Elevation

MAP FINDINGS

Site

Database(s)

EDR ID Number
EPA ID Number

COUNTER FORM LLC (Continued)

1000322201

Recycler Activity Without Storage: Not reported
Manifest Broker: Not reported
Sub-Part P Indicator: No

Hazardous Waste Summary:

Waste Code: F005
Waste Description: THE FOLLOWING SPENT NONHALOGENATED SOLVENTS: TOLUENE, METHYL ETHYL KETONE, CARBON DISULFIDE, ISOBUTANOL, PYRIDINE, BENZENE, 2-ETHOXYETHANOL, AND 2-NITROPROPANE; ALL SPENT SOLVENT MIXTURES/BLENDS CONTAINING, BEFORE USE, A TOTAL OF TEN PERCENT OR MORE (BY VOLUME) OF ONE OR MORE OF THE ABOVE NONHALOGENATED SOLVENTS OR THOSE SOLVENTS LISTED IN F001, F002, OR F004; AND STILL BOTTOMS FROM THE RECOVERY OF THESE SPENT SOLVENTS AND SPENT SOLVENT MIXTURES.

Handler - Owner Operator:

Owner/Operator Indicator: Owner
Owner/Operator Name: JAMES STROLLER
Legal Status: Private
Date Became Current: 17760101
Date Ended Current: Not reported
Owner/Operator Address: 845 PROSPER RD
Owner/Operator City,State,Zip: DEPERE, WI 54115
Owner/Operator Telephone: 920-336-3174
Owner/Operator Telephone Ext: Not reported
Owner/Operator Fax: Not reported
Owner/Operator Email: Not reported

Owner/Operator Indicator: Owner
Owner/Operator Name: DEAN STOLLER
Legal Status: Private
Date Became Current: 20021201
Date Ended Current: Not reported
Owner/Operator Address: 845 PROSPER RD
Owner/Operator City,State,Zip: DEPERE, WI 54115
Owner/Operator Telephone: 920-336-3174
Owner/Operator Telephone Ext: Not reported
Owner/Operator Fax: Not reported
Owner/Operator Email: Not reported

Owner/Operator Indicator: Operator
Owner/Operator Name: NAME NOT REPORTED
Legal Status: Private
Date Became Current: Not reported
Date Ended Current: Not reported
Owner/Operator Address: ADDRESS NOT REPORTED
Owner/Operator City,State,Zip: CITY NOT REPORTED, AK 99998
Owner/Operator Telephone: 312-555-1212
Owner/Operator Telephone Ext: Not reported
Owner/Operator Fax: Not reported
Owner/Operator Email: Not reported

Owner/Operator Indicator: Owner
Owner/Operator Name: JAMES STROLLER
Legal Status: Private
Date Became Current: 17760101

Map ID
Direction
Distance
Elevation

MAP FINDINGS

Site

Database(s)

EDR ID Number
EPA ID Number

COUNTER FORM LLC (Continued)

1000322201

Date Ended Current: Not reported
Owner/Operator Address: 845 PROSPER RD
Owner/Operator City,State,Zip: DEPERE, WI 54115
Owner/Operator Telephone: 920-336-3174
Owner/Operator Telephone Ext: Not reported
Owner/Operator Fax: Not reported
Owner/Operator Email: Not reported

Owner/Operator Indicator: Operator
Owner/Operator Name: COUNTER-FORM LLC
Legal Status: Private
Date Became Current: Not reported
Date Ended Current: Not reported
Owner/Operator Address: 845 PROSPER RD
Owner/Operator City,State,Zip: DEPERE, WI 54115
Owner/Operator Telephone: 920-336-3174
Owner/Operator Telephone Ext: Not reported
Owner/Operator Fax: Not reported
Owner/Operator Email: Not reported

Historic Generators:

Receive Date: 19950412
Handler Name: COUNTER FORM LLC
Federal Waste Generator Description: Small Quantity Generator
State District Owner: WI
Large Quantity Handler of Universal Waste: No
Recognized Trader Importer: No
Recognized Trader Exporter: No
Spent Lead Acid Battery Importer: No
Spent Lead Acid Battery Exporter: No
Current Record: No
Non Storage Recycler Activity: Not reported
Electronic Manifest Broker: Not reported

Receive Date: 20160512
Handler Name: COUNTER FORM LLC
Federal Waste Generator Description: Conditionally Exempt Small Quantity Generator
State District Owner: WI
Large Quantity Handler of Universal Waste: No
Recognized Trader Importer: No
Recognized Trader Exporter: No
Spent Lead Acid Battery Importer: No
Spent Lead Acid Battery Exporter: No
Current Record: Yes
Non Storage Recycler Activity: Not reported
Electronic Manifest Broker: Not reported

Receive Date: 19800819
Handler Name: COUNTER FORM LLC
Federal Waste Generator Description: Conditionally Exempt Small Quantity Generator
State District Owner: WI
Large Quantity Handler of Universal Waste: No
Recognized Trader Importer: No
Recognized Trader Exporter: No
Spent Lead Acid Battery Importer: No
Spent Lead Acid Battery Exporter: No
Current Record: No

Map ID
Direction
Distance
Elevation

MAP FINDINGS

Site

Database(s)

EDR ID Number
EPA ID Number

COUNTER FORM LLC (Continued)

1000322201

Non Storage Recycler Activity: Not reported
Electronic Manifest Broker: Not reported

Receive Date: 20020125
Handler Name: COUNTER FORM LLC
Federal Waste Generator Description: Small Quantity Generator
State District Owner: WI
Large Quantity Handler of Universal Waste: No
Recognized Trader Importer: No
Recognized Trader Exporter: No
Spent Lead Acid Battery Importer: No
Spent Lead Acid Battery Exporter: No
Current Record: No
Non Storage Recycler Activity: Not reported
Electronic Manifest Broker: Not reported

Receive Date: 19981029
Handler Name: COUNTER FORM CORPORATION
Federal Waste Generator Description: Large Quantity Generator
State District Owner: Not reported
Large Quantity Handler of Universal Waste: No
Recognized Trader Importer: No
Recognized Trader Exporter: No
Spent Lead Acid Battery Importer: No
Spent Lead Acid Battery Exporter: No
Current Record: No
Non Storage Recycler Activity: Not reported
Electronic Manifest Broker: Not reported

Receive Date: 20000301
Handler Name: COUNTER FORM CORP
Federal Waste Generator Description: Large Quantity Generator
State District Owner: Not reported
Large Quantity Handler of Universal Waste: No
Recognized Trader Importer: No
Recognized Trader Exporter: No
Spent Lead Acid Battery Importer: No
Spent Lead Acid Battery Exporter: No
Current Record: No
Non Storage Recycler Activity: Not reported
Electronic Manifest Broker: Not reported

List of NAICS Codes and Descriptions:

NAICS Code: 33711
NAICS Description: WOOD KITCHEN CABINET AND COUNTERTOP MANUFACTURING

NAICS Code: 339999
NAICS Description: ALL OTHER MISCELLANEOUS MANUFACTURING

Has the Facility Received Notices of Violations:

Found Violation: Yes
Agency Which Determined Violation: State
Violation Short Description: Generators - General
Date Violation was Determined: 20010509
Actual Return to Compliance Date: 20010608
Return to Compliance Qualifier: Documented

Map ID
Direction
Distance
Elevation

MAP FINDINGS

Site

Database(s)

EDR ID Number
EPA ID Number

COUNTER FORM LLC (Continued)

1000322201

Violation Responsible Agency: State
Scheduled Compliance Date: 20010713
Enforcement Identifier: 001
Date of Enforcement Action: 20010511
Enforcement Responsible Agency: State
Enforcement Docket Number: Not reported
Enforcement Attorney: Not reported
Corrective Action Component: No
Appeal Initiated Date: Not reported
Appeal Resolution Date: Not reported
Disposition Status Date: Not reported
Disposition Status: Not reported
Disposition Status Description: Not reported
Consent/Final Order Sequence Number: Not reported
Consent/Final Order Respondent Name: Not reported
Consent/Final Order Lead Agency: Not reported
Enforcement Type: NOTICE OF NONCOMPLIANCE LETTER
Enforcement Responsible Person: RLB
Enforcement Responsible Sub-Organization: WC
SEP Sequence Number: Not reported
SEP Expenditure Amount: Not reported
SEP Scheduled Completion Date: Not reported
SEP Actual Date: Not reported
SEP Defaulted Date: Not reported
SEP Type: Not reported
SEP Type Description: Not reported
Proposed Amount: Not reported
Final Monetary Amount: Not reported
Paid Amount: Not reported
Final Count: Not reported
Final Amount: Not reported

Found Violation: Yes
Agency Which Determined Violation: State
Violation Short Description: Generators - General
Date Violation was Determined: 19950216
Actual Return to Compliance Date: 19950308
Return to Compliance Qualifier: Observed
Violation Responsible Agency: State
Scheduled Compliance Date: 19950325
Enforcement Identifier: 001
Date of Enforcement Action: 19950220
Enforcement Responsible Agency: State
Enforcement Docket Number: Not reported
Enforcement Attorney: R5
Corrective Action Component: No
Appeal Initiated Date: Not reported
Appeal Resolution Date: Not reported
Disposition Status Date: Not reported
Disposition Status: Not reported
Disposition Status Description: Not reported
Consent/Final Order Sequence Number: Not reported
Consent/Final Order Respondent Name: Not reported
Consent/Final Order Lead Agency: Not reported
Enforcement Type: WRITTEN INFORMAL
Enforcement Responsible Person: R5
Enforcement Responsible Sub-Organization: Not reported

Map ID
Direction
Distance
Elevation

MAP FINDINGS

Site

Database(s)

EDR ID Number
EPA ID Number

COUNTER FORM LLC (Continued)

1000322201

SEP Sequence Number:	Not reported
SEP Expenditure Amount:	Not reported
SEP Scheduled Completion Date:	Not reported
SEP Actual Date:	Not reported
SEP Defaulted Date:	Not reported
SEP Type:	Not reported
SEP Type Description:	Not reported
Proposed Amount:	Not reported
Final Monetary Amount:	Not reported
Paid Amount:	Not reported
Final Count:	Not reported
Final Amount:	Not reported
Found Violation:	Yes
Agency Which Determined Violation:	State
Violation Short Description:	Generators - General
Date Violation was Determined:	19950216
Actual Return to Compliance Date:	19950308
Return to Compliance Qualifier:	Observed
Violation Responsible Agency:	State
Scheduled Compliance Date:	19950325
Enforcement Identifier:	001
Date of Enforcement Action:	19950220
Enforcement Responsible Agency:	State
Enforcement Docket Number:	Not reported
Enforcement Attorney:	R5
Corrective Action Component:	No
Appeal Initiated Date:	Not reported
Appeal Resolution Date:	Not reported
Disposition Status Date:	Not reported
Disposition Status:	Not reported
Disposition Status Description:	Not reported
Consent/Final Order Sequence Number:	Not reported
Consent/Final Order Respondent Name:	Not reported
Consent/Final Order Lead Agency:	Not reported
Enforcement Type:	WRITTEN INFORMAL
Enforcement Responsible Person:	R5
Enforcement Responsible Sub-Organization:	Not reported
SEP Sequence Number:	Not reported
SEP Expenditure Amount:	Not reported
SEP Scheduled Completion Date:	Not reported
SEP Actual Date:	Not reported
SEP Defaulted Date:	Not reported
SEP Type:	Not reported
SEP Type Description:	Not reported
Proposed Amount:	Not reported
Final Monetary Amount:	Not reported
Paid Amount:	Not reported
Final Count:	Not reported
Final Amount:	Not reported
Found Violation:	Yes
Agency Which Determined Violation:	State
Violation Short Description:	Used Oil - Generators
Date Violation was Determined:	20140325
Actual Return to Compliance Date:	20140416
Return to Compliance Qualifier:	Documented

Map ID
Direction
Distance
Elevation

MAP FINDINGS

Site

Database(s)

EDR ID Number
EPA ID Number

COUNTER FORM LLC (Continued)

1000322201

Violation Responsible Agency: State
Scheduled Compliance Date: 20140516
Enforcement Identifier: 001
Date of Enforcement Action: 20140416
Enforcement Responsible Agency: State
Enforcement Docket Number: Not reported
Enforcement Attorney: Not reported
Corrective Action Component: No
Appeal Initiated Date: Not reported
Appeal Resolution Date: Not reported
Disposition Status Date: Not reported
Disposition Status: Not reported
Disposition Status Description: Not reported
Consent/Final Order Sequence Number: Not reported
Consent/Final Order Respondent Name: Not reported
Consent/Final Order Lead Agency: Not reported
Enforcement Type: NOTICE OF NONCOMPLIANCE LETTER
Enforcement Responsible Person: BSH
Enforcement Responsible Sub-Organization: WC
SEP Sequence Number: Not reported
SEP Expenditure Amount: Not reported
SEP Scheduled Completion Date: Not reported
SEP Actual Date: Not reported
SEP Defaulted Date: Not reported
SEP Type: Not reported
SEP Type Description: Not reported
Proposed Amount: Not reported
Final Monetary Amount: Not reported
Paid Amount: Not reported
Final Count: Not reported
Final Amount: Not reported

Found Violation: Yes
Agency Which Determined Violation: State
Violation Short Description: Generators - Pre-transport
Date Violation was Determined: 20140325
Actual Return to Compliance Date: 20140416
Return to Compliance Qualifier: Documented
Violation Responsible Agency: State
Scheduled Compliance Date: 20140516
Enforcement Identifier: 001
Date of Enforcement Action: 20140416
Enforcement Responsible Agency: State
Enforcement Docket Number: Not reported
Enforcement Attorney: Not reported
Corrective Action Component: No
Appeal Initiated Date: Not reported
Appeal Resolution Date: Not reported
Disposition Status Date: Not reported
Disposition Status: Not reported
Disposition Status Description: Not reported
Consent/Final Order Sequence Number: Not reported
Consent/Final Order Respondent Name: Not reported
Consent/Final Order Lead Agency: Not reported
Enforcement Type: NOTICE OF NONCOMPLIANCE LETTER
Enforcement Responsible Person: BSH
Enforcement Responsible Sub-Organization: WC

Map ID
 Direction
 Distance
 Elevation

MAP FINDINGS

Site

Database(s)

EDR ID Number
 EPA ID Number

COUNTER FORM LLC (Continued)

1000322201

SEP Sequence Number:	Not reported	
SEP Expenditure Amount:		Not reported
SEP Scheduled Completion Date:		Not reported
SEP Actual Date:		Not reported
SEP Defaulted Date:		Not reported
SEP Type:		Not reported
SEP Type Description:		Not reported
Proposed Amount:		Not reported
Final Monetary Amount:		Not reported
Paid Amount:		Not reported
Final Count:		Not reported
Final Amount:		Not reported
Found Violation:		No
Agency Which Determined Violation:		Not reported
Violation Short Description:		Not reported
Date Violation was Determined:		Not reported
Actual Return to Compliance Date:		Not reported
Return to Compliance Qualifier:		Not reported
Violation Responsible Agency:		Not reported
Scheduled Compliance Date:		Not reported
Enforcement Identifier:		Not reported
Date of Enforcement Action:		Not reported
Enforcement Responsible Agency:		Not reported
Enforcement Docket Number:		Not reported
Enforcement Attorney:		Not reported
Corrective Action Component:		Not reported
Appeal Initiated Date:		Not reported
Appeal Resolution Date:		Not reported
Disposition Status Date:		Not reported
Disposition Status:		Not reported
Disposition Status Description:		Not reported
Consent/Final Order Sequence Number:	Not reported	
Consent/Final Order Respondent Name:		Not reported
Consent/Final Order Lead Agency:		Not reported
Enforcement Type:	Not reported	
Enforcement Responsible Person:		Not reported
Enforcement Responsible Sub-Organization:		Not reported
SEP Sequence Number:	Not reported	
SEP Expenditure Amount:		Not reported
SEP Scheduled Completion Date:		Not reported
SEP Actual Date:		Not reported
SEP Defaulted Date:		Not reported
SEP Type:		Not reported
SEP Type Description:		Not reported
Proposed Amount:		Not reported
Final Monetary Amount:		Not reported
Paid Amount:		Not reported
Final Count:		Not reported
Final Amount:		Not reported
Found Violation:		Yes
Agency Which Determined Violation:		State
Violation Short Description:		Universal Waste - Small Quantity Handlers
Date Violation was Determined:		20140325
Actual Return to Compliance Date:		20140416
Return to Compliance Qualifier:		Documented

Map ID
Direction
Distance
Elevation

MAP FINDINGS

Site

Database(s)

EDR ID Number
EPA ID Number

COUNTER FORM LLC (Continued)

1000322201

Violation Responsible Agency: State
Scheduled Compliance Date: 20140516
Enforcement Identifier: 001
Date of Enforcement Action: 20140416
Enforcement Responsible Agency: State
Enforcement Docket Number: Not reported
Enforcement Attorney: Not reported
Corrective Action Component: No
Appeal Initiated Date: Not reported
Appeal Resolution Date: Not reported
Disposition Status Date: Not reported
Disposition Status: Not reported
Disposition Status Description: Not reported
Consent/Final Order Sequence Number: Not reported
Consent/Final Order Respondent Name: Not reported
Consent/Final Order Lead Agency: Not reported
Enforcement Type: NOTICE OF NONCOMPLIANCE LETTER
Enforcement Responsible Person: BSH
Enforcement Responsible Sub-Organization: WC
SEP Sequence Number: Not reported
SEP Expenditure Amount: Not reported
SEP Scheduled Completion Date: Not reported
SEP Actual Date: Not reported
SEP Defaulted Date: Not reported
SEP Type: Not reported
SEP Type Description: Not reported
Proposed Amount: Not reported
Final Monetary Amount: Not reported
Paid Amount: Not reported
Final Count: Not reported
Final Amount: Not reported

Found Violation: Yes
Agency Which Determined Violation: State
Violation Short Description: Generators - Records/Reporting
Date Violation was Determined: 19950216
Actual Return to Compliance Date: 19950308
Return to Compliance Qualifier: Observed
Violation Responsible Agency: State
Scheduled Compliance Date: 19950325
Enforcement Identifier: 001
Date of Enforcement Action: 19950220
Enforcement Responsible Agency: State
Enforcement Docket Number: Not reported
Enforcement Attorney: R5
Corrective Action Component: No
Appeal Initiated Date: Not reported
Appeal Resolution Date: Not reported
Disposition Status Date: Not reported
Disposition Status: Not reported
Disposition Status Description: Not reported
Consent/Final Order Sequence Number: Not reported
Consent/Final Order Respondent Name: Not reported
Consent/Final Order Lead Agency: Not reported
Enforcement Type: WRITTEN INFORMAL
Enforcement Responsible Person: R5
Enforcement Responsible Sub-Organization: Not reported

Map ID
Direction
Distance
Elevation

MAP FINDINGS

Site

Database(s)

EDR ID Number
EPA ID Number

COUNTER FORM LLC (Continued)

1000322201

SEP Sequence Number:	Not reported
SEP Expenditure Amount:	Not reported
SEP Scheduled Completion Date:	Not reported
SEP Actual Date:	Not reported
SEP Defaulted Date:	Not reported
SEP Type:	Not reported
SEP Type Description:	Not reported
Proposed Amount:	Not reported
Final Monetary Amount:	Not reported
Paid Amount:	Not reported
Final Count:	Not reported
Final Amount:	Not reported
Found Violation:	Yes
Agency Which Determined Violation:	State
Violation Short Description:	Generators - General
Date Violation was Determined:	19950216
Actual Return to Compliance Date:	19950216
Return to Compliance Qualifier:	Observed
Violation Responsible Agency:	State
Scheduled Compliance Date:	19950325
Enforcement Identifier:	001
Date of Enforcement Action:	19950220
Enforcement Responsible Agency:	State
Enforcement Docket Number:	Not reported
Enforcement Attorney:	R5
Corrective Action Component:	No
Appeal Initiated Date:	Not reported
Appeal Resolution Date:	Not reported
Disposition Status Date:	Not reported
Disposition Status:	Not reported
Disposition Status Description:	Not reported
Consent/Final Order Sequence Number:	Not reported
Consent/Final Order Respondent Name:	Not reported
Consent/Final Order Lead Agency:	Not reported
Enforcement Type:	WRITTEN INFORMAL
Enforcement Responsible Person:	R5
Enforcement Responsible Sub-Organization:	Not reported
SEP Sequence Number:	Not reported
SEP Expenditure Amount:	Not reported
SEP Scheduled Completion Date:	Not reported
SEP Actual Date:	Not reported
SEP Defaulted Date:	Not reported
SEP Type:	Not reported
SEP Type Description:	Not reported
Proposed Amount:	Not reported
Final Monetary Amount:	Not reported
Paid Amount:	Not reported
Final Count:	Not reported
Final Amount:	Not reported
Found Violation:	Yes
Agency Which Determined Violation:	State
Violation Short Description:	Generators - Pre-transport
Date Violation was Determined:	20140325
Actual Return to Compliance Date:	20140416
Return to Compliance Qualifier:	Documented

Map ID
Direction
Distance
Elevation

MAP FINDINGS

Site

Database(s)

EDR ID Number
EPA ID Number

COUNTER FORM LLC (Continued)

1000322201

Violation Responsible Agency: State
Scheduled Compliance Date: 20140516
Enforcement Identifier: 001
Date of Enforcement Action: 20140416
Enforcement Responsible Agency: State
Enforcement Docket Number: Not reported
Enforcement Attorney: Not reported
Corrective Action Component: No
Appeal Initiated Date: Not reported
Appeal Resolution Date: Not reported
Disposition Status Date: Not reported
Disposition Status: Not reported
Disposition Status Description: Not reported
Consent/Final Order Sequence Number: Not reported
Consent/Final Order Respondent Name: Not reported
Consent/Final Order Lead Agency: Not reported
Enforcement Type: NOTICE OF NONCOMPLIANCE LETTER
Enforcement Responsible Person: BSH
Enforcement Responsible Sub-Organization: WC
SEP Sequence Number: Not reported
SEP Expenditure Amount: Not reported
SEP Scheduled Completion Date: Not reported
SEP Actual Date: Not reported
SEP Defaulted Date: Not reported
SEP Type: Not reported
SEP Type Description: Not reported
Proposed Amount: Not reported
Final Monetary Amount: Not reported
Paid Amount: Not reported
Final Count: Not reported
Final Amount: Not reported

Found Violation: Yes
Agency Which Determined Violation: State
Violation Short Description: Universal Waste - Small Quantity Handlers
Date Violation was Determined: 20140325
Actual Return to Compliance Date: 20140416
Return to Compliance Qualifier: Documented
Violation Responsible Agency: State
Scheduled Compliance Date: 20140516
Enforcement Identifier: 001
Date of Enforcement Action: 20140416
Enforcement Responsible Agency: State
Enforcement Docket Number: Not reported
Enforcement Attorney: Not reported
Corrective Action Component: No
Appeal Initiated Date: Not reported
Appeal Resolution Date: Not reported
Disposition Status Date: Not reported
Disposition Status: Not reported
Disposition Status Description: Not reported
Consent/Final Order Sequence Number: Not reported
Consent/Final Order Respondent Name: Not reported
Consent/Final Order Lead Agency: Not reported
Enforcement Type: NOTICE OF NONCOMPLIANCE LETTER
Enforcement Responsible Person: BSH
Enforcement Responsible Sub-Organization: WC

Map ID
Direction
Distance
Elevation

MAP FINDINGS

Site

Database(s)

EDR ID Number
EPA ID Number

COUNTER FORM LLC (Continued)

1000322201

SEP Sequence Number: Not reported
SEP Expenditure Amount: Not reported
SEP Scheduled Completion Date: Not reported
SEP Actual Date: Not reported
SEP Defaulted Date: Not reported
SEP Type: Not reported
SEP Type Description: Not reported
Proposed Amount: Not reported
Final Monetary Amount: Not reported
Paid Amount: Not reported
Final Count: Not reported
Final Amount: Not reported

Evaluation Action Summary:

Evaluation Date: 20010509
Evaluation Responsible Agency: State
Found Violation: Yes
Evaluation Type Description: COMPLIANCE EVALUATION INSPECTION ON-SITE
Evaluation Responsible Person Identifier: RLB
Evaluation Responsible Sub-Organization: WC
Actual Return to Compliance Date: 20010608
Scheduled Compliance Date: 20010713
Date of Request: Not reported
Date Response Received: Not reported
Request Agency: Not reported
Former Citation: Not reported

Evaluation Date: 19950216
Evaluation Responsible Agency: State
Found Violation: Yes
Evaluation Type Description: COMPLIANCE EVALUATION INSPECTION ON-SITE
Evaluation Responsible Person Identifier: R5
Evaluation Responsible Sub-Organization: Not reported
Actual Return to Compliance Date: 19950308
Scheduled Compliance Date: 19950325
Date of Request: Not reported
Date Response Received: Not reported
Request Agency: Not reported
Former Citation: Not reported

Evaluation Date: 19950216
Evaluation Responsible Agency: State
Found Violation: Yes
Evaluation Type Description: COMPLIANCE EVALUATION INSPECTION ON-SITE
Evaluation Responsible Person Identifier: R5
Evaluation Responsible Sub-Organization: Not reported
Actual Return to Compliance Date: 19950308
Scheduled Compliance Date: 19950325
Date of Request: Not reported
Date Response Received: Not reported
Request Agency: Not reported
Former Citation: Not reported

Evaluation Date: 20140325
Evaluation Responsible Agency: State
Found Violation: Yes
Evaluation Type Description: COMPLIANCE EVALUATION INSPECTION ON-SITE

Map ID
Direction
Distance
Elevation

MAP FINDINGS

Site

Database(s)

EDR ID Number
EPA ID Number

COUNTER FORM LLC (Continued)

1000322201

Evaluation Responsible Person Identifier:	BSH
Evaluation Responsible Sub-Organization:	WC
Actual Return to Compliance Date:	20140416
Scheduled Compliance Date:	20140516
Date of Request:	Not reported
Date Response Received:	Not reported
Request Agency:	Not reported
Former Citation:	Not reported
Evaluation Date:	20140325
Evaluation Responsible Agency:	State
Found Violation:	Yes
Evaluation Type Description:	COMPLIANCE EVALUATION INSPECTION ON-SITE
Evaluation Responsible Person Identifier:	BSH
Evaluation Responsible Sub-Organization:	WC
Actual Return to Compliance Date:	20140416
Scheduled Compliance Date:	20140516
Date of Request:	Not reported
Date Response Received:	Not reported
Request Agency:	Not reported
Former Citation:	Not reported
Evaluation Date:	19950308
Evaluation Responsible Agency:	State
Found Violation:	No
Evaluation Type Description:	FOLLOW-UP INSPECTION
Evaluation Responsible Person Identifier:	R5
Evaluation Responsible Sub-Organization:	Not reported
Actual Return to Compliance Date:	Not reported
Scheduled Compliance Date:	Not reported
Date of Request:	Not reported
Date Response Received:	Not reported
Request Agency:	Not reported
Former Citation:	Not reported
Evaluation Date:	20140325
Evaluation Responsible Agency:	State
Found Violation:	Yes
Evaluation Type Description:	COMPLIANCE EVALUATION INSPECTION ON-SITE
Evaluation Responsible Person Identifier:	BSH
Evaluation Responsible Sub-Organization:	WC
Actual Return to Compliance Date:	20140416
Scheduled Compliance Date:	20140516
Date of Request:	Not reported
Date Response Received:	Not reported
Request Agency:	Not reported
Former Citation:	Not reported
Evaluation Date:	19950216
Evaluation Responsible Agency:	State
Found Violation:	Yes
Evaluation Type Description:	COMPLIANCE EVALUATION INSPECTION ON-SITE
Evaluation Responsible Person Identifier:	R5
Evaluation Responsible Sub-Organization:	Not reported
Actual Return to Compliance Date:	19950308
Scheduled Compliance Date:	19950325
Date of Request:	Not reported

Map ID
Direction
Distance
Elevation

MAP FINDINGS

Site

Database(s)

EDR ID Number
EPA ID Number

COUNTER FORM LLC (Continued)

1000322201

Date Response Received: Not reported
Request Agency: Not reported
Former Citation: Not reported

Evaluation Date: 19950216
Evaluation Responsible Agency: State
Found Violation: Yes
Evaluation Type Description: COMPLIANCE EVALUATION INSPECTION ON-SITE
Evaluation Responsible Person Identifier: R5
Evaluation Responsible Sub-Organization: Not reported
Actual Return to Compliance Date: 19950216
Scheduled Compliance Date: 19950325
Date of Request: Not reported
Date Response Received: Not reported
Request Agency: Not reported
Former Citation: Not reported

Evaluation Date: 20140325
Evaluation Responsible Agency: State
Found Violation: Yes
Evaluation Type Description: COMPLIANCE EVALUATION INSPECTION ON-SITE
Evaluation Responsible Person Identifier: BSH
Evaluation Responsible Sub-Organization: WC
Actual Return to Compliance Date: 20140416
Scheduled Compliance Date: 20140516
Date of Request: Not reported
Date Response Received: Not reported
Request Agency: Not reported
Former Citation: Not reported

Evaluation Date: 20140325
Evaluation Responsible Agency: State
Found Violation: Yes
Evaluation Type Description: COMPLIANCE EVALUATION INSPECTION ON-SITE
Evaluation Responsible Person Identifier: BSH
Evaluation Responsible Sub-Organization: WC
Actual Return to Compliance Date: 20140416
Scheduled Compliance Date: 20140516
Date of Request: Not reported
Date Response Received: Not reported
Request Agency: Not reported
Former Citation: Not reported

SHWIMS:

Name: COUNTER FORM LLC
Address: 2001 E 29TH ST
City,State,Zip: MARSHFIELD, WI 54449
FID: 772052490
Status: OPERATING
Region: WEST CENTRAL

ICIS:

Enforcement Action ID: WI000A0000551410001400503
FRS ID: 110000421954
Action Name: Not reported

Map ID
Direction
Distance
Elevation

MAP FINDINGS

Site

Database(s)

EDR ID Number
EPA ID Number

COUNTER FORM LLC (Continued)

1000322201

Facility Name: COUNTER FORM LLC
Facility Address: 2001 E 29TH ST
MARSHFIELD, WI 544495519
Enforcement Action Type: Warning Letter
Facility County: WOOD
Program System Acronym: AIR
Enforcement Action Forum Desc: Administrative - Informal
EA Type Code: DAWL
Facility SIC Code: 2541
Federal Facility ID: Not reported
Latitude in Decimal Degrees: 44.64087
Longitude in Decimal Degrees: -90.14331
Permit Type Desc: Not reported
Program System Acronym: WI0000005514100014
Facility NAICS Code: 337110
Tribal Land Code: Not reported

Enforcement Action ID: WI000A0000551410001400016
FRS ID: 110000421954
Action Name: COUNTER FORM LLC 551410001400016
Facility Name: COUNTER FORM LLC
Facility Address: 2001 E 29TH ST
MARSHFIELD, WI 544495519
Enforcement Action Type: Notice of Violation
Facility County: WOOD
Program System Acronym: AIR
Enforcement Action Forum Desc: Administrative - Informal
EA Type Code: NOV
Facility SIC Code: 2541
Federal Facility ID: Not reported
Latitude in Decimal Degrees: 44.64087
Longitude in Decimal Degrees: -90.14331
Permit Type Desc: Not reported
Program System Acronym: WI0000005514100014
Facility NAICS Code: 337110
Tribal Land Code: Not reported

US AIRS (AFS):
Region Code: 05
County Code: WI141
Programmatic ID: AIR WI0000005514100014
Facility Registry ID: 110000421954
D and B Number: Not reported
Facility Site Name: COUNTER FORM LLC
Primary SIC Code: 2541
NAICS Code: 337110
Default Air Classification Code: MAJ
Facility Type of Ownership Code: POF
Air CMS Category Code: TVM
HPV Status: Not reported

US AIRS (AFS):
Region Code: 05
Programmatic ID: AIR WI0000005514100014
Facility Registry ID: 110000421954
Air Operating Status Code: OPR

Map ID
Direction
Distance
Elevation

MAP FINDINGS

Site

Database(s)

EDR ID Number
EPA ID Number

COUNTER FORM LLC (Continued)

1000322201

Default Air Classification Code: MAJ

Air Program: Title V Permits
Activity Date: 2016-01-20 00:00:00
Activity Status Date: 2015-12-22 16:37:53
Activity Group: Compliance Monitoring
Activity Type: Inspection/Evaluation
Activity Status: Active

Air Program: Title V Permits
Activity Date: 2015-02-16 00:00:00
Activity Status Date: 2015-02-16 00:00:00
Activity Group: Enforcement Action
Activity Type: Administrative - Informal
Activity Status: Achieved

Air Program: Title V Permits
Activity Date: 2015-02-16 00:00:00
Activity Status Date: 2015-03-05 16:37:26
Activity Group: Compliance Monitoring
Activity Type: Inspection/Evaluation
Activity Status: Active

Air Program: Title V Permits
Activity Date: 2015-02-12 00:00:00
Activity Status Date: Not reported
Activity Group: Case File
Activity Type: Case File
Activity Status: Resolved

Air Program: Title V Permits
Activity Date: 2015-01-30 00:00:00
Activity Status Date: 2015-03-05 15:37:43
Activity Group: Compliance Monitoring
Activity Type: Inspection/Evaluation
Activity Status: Active

Air Program: Title V Permits
Activity Date: 2014-02-12 00:00:00
Activity Status Date: Not reported
Activity Group: Compliance Monitoring
Activity Type: Inspection/Evaluation
Activity Status: Not reported

Air Program: Title V Permits
Activity Date: 2014-01-30 00:00:00
Activity Status Date: Not reported
Activity Group: Compliance Monitoring
Activity Type: Inspection/Evaluation
Activity Status: Not reported

Air Program: State Implementation Plan for National Primary and Secondary Ambient Air Quality Standards
Activity Date: 2013-07-31 00:00:00
Activity Status Date: Not reported
Activity Group: Compliance Monitoring
Activity Type: Inspection/Evaluation
Activity Status: Not reported

Map ID
Direction
Distance
Elevation

MAP FINDINGS

Site

Database(s)

EDR ID Number
EPA ID Number

COUNTER FORM LLC (Continued)

1000322201

Air Program: Title V Permits
Activity Date: 2013-01-16 00:00:00
Activity Status Date: Not reported
Activity Group: Compliance Monitoring
Activity Type: Inspection/Evaluation
Activity Status: Not reported

Air Program: Title V Permits
Activity Date: 2013-01-15 00:00:00
Activity Status Date: Not reported
Activity Group: Compliance Monitoring
Activity Type: Inspection/Evaluation
Activity Status: Not reported

Air Program: Title V Permits
Activity Date: 2012-01-11 00:00:00
Activity Status Date: Not reported
Activity Group: Compliance Monitoring
Activity Type: Inspection/Evaluation
Activity Status: Not reported

Air Program: State Implementation Plan for National Primary and Secondary Ambient Air Quality Standards
Activity Date: 2011-08-30 00:00:00
Activity Status Date: Not reported
Activity Group: Compliance Monitoring
Activity Type: Inspection/Evaluation
Activity Status: Not reported

Air Program: Title V Permits
Activity Date: 2011-08-30 00:00:00
Activity Status Date: Not reported
Activity Group: Compliance Monitoring
Activity Type: Inspection/Evaluation
Activity Status: Not reported

Air Program: Title V Permits
Activity Date: 2011-01-25 00:00:00
Activity Status Date: Not reported
Activity Group: Compliance Monitoring
Activity Type: Inspection/Evaluation
Activity Status: Not reported

Air Program: Title V Permits
Activity Date: 2011-01-20 00:00:00
Activity Status Date: Not reported
Activity Group: Compliance Monitoring
Activity Type: Inspection/Evaluation
Activity Status: Not reported

Air Program: State Implementation Plan for National Primary and Secondary Ambient Air Quality Standards
Activity Date: 2010-01-30 00:00:00
Activity Status Date: Not reported
Activity Group: Compliance Monitoring
Activity Type: Inspection/Evaluation
Activity Status: Not reported

Air Program: Title V Permits

Map ID
Direction
Distance
Elevation

MAP FINDINGS

Site

Database(s)

EDR ID Number
EPA ID Number

COUNTER FORM LLC (Continued)

1000322201

Activity Date: 2010-01-30 00:00:00
Activity Status Date: Not reported
Activity Group: Compliance Monitoring
Activity Type: Inspection/Evaluation
Activity Status: Not reported

Air Program: Title V Permits
Activity Date: 2010-01-08 00:00:00
Activity Status Date: Not reported
Activity Group: Compliance Monitoring
Activity Type: Inspection/Evaluation
Activity Status: Not reported

Air Program: State Implementation Plan for National Primary and Secondary Ambient Air Quality Standards
Activity Date: 2010-01-08 00:00:00
Activity Status Date: Not reported
Activity Group: Compliance Monitoring
Activity Type: Inspection/Evaluation
Activity Status: Not reported

Air Program: MACT Standards (40 CFR Part 63)
Activity Date: 2009-02-11 00:00:00
Activity Status Date: Not reported
Activity Group: Compliance Monitoring
Activity Type: Inspection/Evaluation
Activity Status: Not reported

Air Program: State Implementation Plan for National Primary and Secondary Ambient Air Quality Standards
Activity Date: 2009-02-11 00:00:00
Activity Status Date: Not reported
Activity Group: Compliance Monitoring
Activity Type: Inspection/Evaluation
Activity Status: Not reported

Air Program: Title V Permits
Activity Date: 2009-02-11 00:00:00
Activity Status Date: Not reported
Activity Group: Compliance Monitoring
Activity Type: Inspection/Evaluation
Activity Status: Not reported

Air Program: State Implementation Plan for National Primary and Secondary Ambient Air Quality Standards
Activity Date: 2008-01-01 00:00:00
Activity Status Date: Not reported
Activity Group: Compliance Monitoring
Activity Type: Inspection/Evaluation
Activity Status: Not reported

Air Program: State Implementation Plan for National Primary and Secondary Ambient Air Quality Standards
Activity Date: 2007-12-31 00:00:00
Activity Status Date: Not reported
Activity Group: Compliance Monitoring
Activity Type: Inspection/Evaluation
Activity Status: Not reported

Air Program: State Implementation Plan for National Primary and Secondary Ambient Air Quality Standards
Activity Date: 2007-10-09 00:00:00

Map ID
Direction
Distance
Elevation

MAP FINDINGS

Site

Database(s)

EDR ID Number
EPA ID Number

COUNTER FORM LLC (Continued)

1000322201

Activity Status Date: Not reported
Activity Group: Compliance Monitoring
Activity Type: Inspection/Evaluation
Activity Status: Not reported

Air Program: State Implementation Plan for National Primary and Secondary Ambient Air Quality Standards
Activity Date: 2007-05-29 00:00:00
Activity Status Date: Not reported
Activity Group: Compliance Monitoring
Activity Type: Inspection/Evaluation
Activity Status: Not reported

Air Program: State Implementation Plan for National Primary and Secondary Ambient Air Quality Standards
Activity Date: 2007-01-09 00:00:00
Activity Status Date: Not reported
Activity Group: Compliance Monitoring
Activity Type: Inspection/Evaluation
Activity Status: Not reported

Air Program: Title V Permits
Activity Date: 2005-10-24 00:00:00
Activity Status Date: Not reported
Activity Group: Compliance Monitoring
Activity Type: Inspection/Evaluation
Activity Status: Not reported

Air Program: Title V Permits
Activity Date: 2005-01-26 00:00:00
Activity Status Date: Not reported
Activity Group: Compliance Monitoring
Activity Type: Inspection/Evaluation
Activity Status: Not reported

Air Program: Title V Permits
Activity Date: 2002-12-10 00:00:00
Activity Status Date: Not reported
Activity Group: Compliance Monitoring
Activity Type: Inspection/Evaluation
Activity Status: Not reported

Air Program: State Implementation Plan for National Primary and Secondary Ambient Air Quality Standards
Activity Date: 2002-12-10 00:00:00
Activity Status Date: Not reported
Activity Group: Compliance Monitoring
Activity Type: Inspection/Evaluation
Activity Status: Not reported

Air Program: MACT Standards (40 CFR Part 63)
Activity Date: 1999-04-15 00:00:00
Activity Status Date: 1999-04-15 00:00:00
Activity Group: Enforcement Action
Activity Type: Administrative - Informal
Activity Status: Achieved

Air Program: State Implementation Plan for National Primary and Secondary Ambient Air Quality Standards
Activity Date: 1992-12-18 00:00:00
Activity Status Date: Not reported

Map ID
Direction
Distance
Elevation

MAP FINDINGS

Site

Database(s)

EDR ID Number
EPA ID Number

COUNTER FORM LLC (Continued)

1000322201

Activity Group: Compliance Monitoring
Activity Type: Inspection/Evaluation
Activity Status: Not reported

FINDS:

Registry ID: 110000421954

[Click Here for FRS Facility Detail Report:](#)

Environmental Interest/Information System:

WI-ESR (Wisconsin - Environmental System Registry) is a database that contains core information about facilities, organizations, and people related to Wisconsin's DNR (Department of Natural Resources). AFS (Aerometric Information Retrieval System (AIRS) Facility Subsystem) replaces the former Compliance Data System (CDS), the National Emission Data System (NEDS), and the Storage and Retrieval of Aerometric Data (SAROAD). AIRS is the national repository for information concerning airborne pollution in the United States. AFS is used to track emissions and compliance data from industrial plants. AFS data are utilized by states to prepare State Implementation Plans to comply with regulatory programs and by EPA as an input for the estimation of total national emissions. AFS is undergoing a major redesign to support facility operating permits required under Title V of the Clean Air Act.

US EPA TRIS (Toxics Release Inventory System) contains information from facilities on the amounts of over 300 listed toxic chemicals that these facilities release directly to air, water, land, or that are transported off-site.

HAZARDOUS AIR POLLUTANT MAJOR

RCRAInfo is a national information system that supports the Resource Conservation and Recovery Act (RCRA) program through the tracking of events and activities related to facilities that generate, transport, and treat, store, or dispose of hazardous waste. RCRAInfo allows RCRA program staff to track the notification, permit, compliance, and corrective action activities required under RCRA.

AIR MAJOR

[Click this hyperlink](#) while viewing on your computer to access additional FINDS: detail in the EDR Site Report.

ECHO:

Envid: 1000322201
Registry ID: 110000421954
DFR URL: <http://echo.epa.gov/detailed-facility-report?fid=110000421954>
Name: COUNTER FORM LLC
Address: 2001 E 29TH ST
City,State,Zip: MARSHFIELD, WI 54449

WI MANIFEST:

Name: COUNTER FORM LLC
Address: 2001 E 29TH ST
City,State,Zip: MARSHFIELD, WI 54449
Year: 2015
EPA ID: WID030185268
FID: 772052490
ACT Code: 203

Map ID
Direction
Distance
Elevation

MAP FINDINGS

Site

Database(s)

EDR ID Number
EPA ID Number

COUNTER FORM LLC (Continued)

1000322201

ACT Status: I
ACT Code 1: Not reported
ACT Name: Not reported
Contact Title: Not reported
Contact Name: Not reported
Contact Address: Not reported
Contact City/State/Zip: Not reported
Contact Telephone: Not reported
Contact EMail Address: Not reported

Shipped:

Year: 2015
Manifest Doc Id: 004536889SKS
Copy Type: TSDCOPY
Gen EPA ID: WID030185268
Gen Date: 01/28/2015
GEN Copy Revd Date: Not reported
TSD Date: 02/09/2015
TSD EPA ID: NED981723513
TSD Copy Revd Date: 05/29/2015

Name: COUNTER FORM LLC
Address: 2001 E 29TH ST
City,State,Zip: MARSHFIELD, WI 54449
Year: 2015
EPA ID: WID030185268
FID: 772052490
ACT Code: 202
ACT Status: A
ACT Code 1: 202
ACT Name: HW Generator - Small
Contact Title: PRESIDENT
Contact Name: DEAN STOLLER
Contact Address: 845 PROSPER ROAD
Contact City/State/Zip: DE PERE, WI 54115
Contact Telephone: 9203363174 160
Contact EMail Address: dstoller@valleycabinetinc.com

Shipped:

Year: 2015
Manifest Doc Id: 004536889SKS
Copy Type: TSDCOPY
Gen EPA ID: WID030185268
Gen Date: 01/28/2015
GEN Copy Revd Date: Not reported
TSD Date: 02/09/2015
TSD EPA ID: NED981723513
TSD Copy Revd Date: 05/29/2015

Name: COUNTER-FORM LLC
Address: 2001 E 29TH ST
City,State,Zip: MARSHFIELD, WI 54449
Year: 2014
EPA ID: WID030185268

Map ID
Direction
Distance
Elevation

MAP FINDINGS

Site

Database(s)

EDR ID Number
EPA ID Number

COUNTER FORM LLC (Continued)

1000322201

FID: 772052490
ACT Code: 202
ACT Status: A
ACT Code 1: 202
ACT Name: HW Generator - Small
Contact Title: PRESIDENT
Contact Name: DEAN STOLLER
Contact Address: 845 PROSPER ROAD
Contact City/State/Zip: DE PERE, WI 54115
Contact Telephone: 9203363174 160
Contact EMail Address: dstoller@valleycabinetinc.com

Shipped:

Year: 2014
Manifest Doc Id: 004537359SKS
Copy Type: TSDCOPY
Gen EPA ID: WID030185268
Gen Date: 11/05/2014
GEN Copy Revd Date: Not reported
TSD Date: 11/15/2014
TSD EPA ID: NED981723513
TSD Copy Revd Date: 12/05/2014

Year: 2014
Manifest Doc Id: 003804896SKS
Copy Type: TSDCOPY
Gen EPA ID: WID030185268
Gen Date: 02/26/2014
GEN Copy Revd Date: Not reported
TSD Date: 03/10/2014
TSD EPA ID: NED981723513
TSD Copy Revd Date: 04/25/2014

Year: 2014
Manifest Doc Id: 004217864SKS
Copy Type: TSDCOPY
Gen EPA ID: WID030185268
Gen Date: 08/19/2014
GEN Copy Revd Date: Not reported
TSD Date: 09/01/2014
TSD EPA ID: NED981723513
TSD Copy Revd Date: 12/05/2014

Year: 2014
Manifest Doc Id: 004218134SKS
Copy Type: TSDCOPY
Gen EPA ID: WID030185268
Gen Date: 04/28/2014
GEN Copy Revd Date: Not reported
TSD Date: 05/19/2014
TSD EPA ID: NED981723513
TSD Copy Revd Date: 08/04/2014

Year: 2014
Manifest Doc Id: 004218479SKS
Copy Type: TSDCOPY
Gen EPA ID: WID030185268

Map ID
Direction
Distance
Elevation

MAP FINDINGS

Site

Database(s)

EDR ID Number
EPA ID Number

COUNTER FORM LLC (Continued)

1000322201

Gen Date: 06/19/2014
GEN Copy Revd Date: Not reported
TSD Date: 06/28/2014
TSD EPA ID: NED981723513
TSD Copy Revd Date: 09/22/2014

Name: COUNTER-FORM LLC
Address: 2001 E 29TH ST
City,State,Zip: MARSHFIELD, WI 54449
Year: 2014
EPA ID: WID030185268
FID: 772052490
ACT Code: 203
ACT Status: I
ACT Code 1: Not reported
ACT Name: Not reported
Contact Title: Not reported
Contact Name: Not reported
Contact Address: Not reported
Contact City/State/Zip: Not reported
Contact Telephone: Not reported
Contact EMail Address: Not reported

Shipped:

Year: 2014
Manifest Doc Id: 004537359SKS
Copy Type: TSDCOPY
Gen EPA ID: WID030185268
Gen Date: 11/05/2014
GEN Copy Revd Date: Not reported
TSD Date: 11/15/2014
TSD EPA ID: NED981723513
TSD Copy Revd Date: 12/05/2014

Year: 2014
Manifest Doc Id: 003804896SKS
Copy Type: TSDCOPY
Gen EPA ID: WID030185268
Gen Date: 02/26/2014
GEN Copy Revd Date: Not reported
TSD Date: 03/10/2014
TSD EPA ID: NED981723513
TSD Copy Revd Date: 04/25/2014

Year: 2014
Manifest Doc Id: 004217864SKS
Copy Type: TSDCOPY
Gen EPA ID: WID030185268
Gen Date: 08/19/2014
GEN Copy Revd Date: Not reported
TSD Date: 09/01/2014
TSD EPA ID: NED981723513
TSD Copy Revd Date: 12/05/2014

Year: 2014
Manifest Doc Id: 004218134SKS

Map ID
Direction
Distance
Elevation

MAP FINDINGS

Site

Database(s)

EDR ID Number
EPA ID Number

COUNTER FORM LLC (Continued)

1000322201

Copy Type: TSDCOPY
Gen EPA ID: WID030185268
Gen Date: 04/28/2014
GEN Copy Revd Date: Not reported
TSD Date: 05/19/2014
TSD EPA ID: NED981723513
TSD Copy Revd Date: 08/04/2014

Year: 2014
Manifest Doc Id: 004218479SKS
Copy Type: TSDCOPY
Gen EPA ID: WID030185268
Gen Date: 06/19/2014
GEN Copy Revd Date: Not reported
TSD Date: 06/28/2014
TSD EPA ID: NED981723513
TSD Copy Revd Date: 09/22/2014

Name: COUNTER-FORM LLC
Address: 2001 E 29TH ST
City,State,Zip: MARSHFIELD, WI 54449
Year: 2013
EPA ID: WID030185268
FID: 772052490
ACT Code: 203
ACT Status: I
ACT Code 1: Not reported
ACT Name: Not reported
Contact Title: Not reported
Contact Name: Not reported
Contact Address: Not reported
Contact City/State/Zip: Not reported
Contact Telephone: Not reported
Contact EMail Address: Not reported

Shipped:
Year: 2013
Manifest Doc Id: 003804844SKS
Copy Type: TSDCOPY
Gen EPA ID: WID030185268
Gen Date: 07/23/2013
GEN Copy Revd Date: Not reported
TSD Date: 09/05/2013
TSD EPA ID: NED981723513
TSD Copy Revd Date: 09/25/2013

Year: 2013
Manifest Doc Id: 003552030SKS
Copy Type: TSDCOPY
Gen EPA ID: WID030185268
Gen Date: 01/08/2013
GEN Copy Revd Date: Not reported
TSD Date: 01/10/2013
TSD EPA ID: ILD980613913
TSD Copy Revd Date: 02/14/2013

Map ID
Direction
Distance
Elevation

MAP FINDINGS

Site

Database(s)

EDR ID Number
EPA ID Number

COUNTER FORM LLC (Continued)

1000322201

Year: 2013
Manifest Doc Id: 003552464SKS
Copy Type: TSDCOPY
Gen EPA ID: WID030185268
Gen Date: 05/22/2013
GEN Copy Revd Date: Not reported
TSD Date: 05/31/2013
TSD EPA ID: ILD980613913
TSD Copy Revd Date: 09/13/2013

Year: 2013
Manifest Doc Id: 003552465SKS
Copy Type: TSDCOPY
Gen EPA ID: WID030185268
Gen Date: 03/28/2013
GEN Copy Revd Date: Not reported
TSD Date: 04/04/2013
TSD EPA ID: ILD980613913
TSD Copy Revd Date: 05/14/2013

Year: 2013
Manifest Doc Id: 003969042SKS
Copy Type: TSDCOPY
Gen EPA ID: WID030185268
Gen Date: 11/11/2013
GEN Copy Revd Date: Not reported
TSD Date: 11/21/2013
TSD EPA ID: NED981723513
TSD Copy Revd Date: 01/22/2014

Year: 2013
Manifest Doc Id: 003969398SKS
Copy Type: TSDCOPY
Gen EPA ID: WID030185268
Gen Date: 12/31/2013
GEN Copy Revd Date: Not reported
TSD Date: 01/15/2014
TSD EPA ID: NED981723513
TSD Copy Revd Date: 03/14/2014

Name: COUNTER-FORM LLC
Address: 2001 E 29TH ST
City,State,Zip: MARSHFIELD, WI 54449
Year: 2013
EPA ID: WID030185268
FID: 772052490
ACT Code: 202
ACT Status: A
ACT Code 1: 202
ACT Name: HW Generator - Small
Contact Title: PRESIDENT
Contact Name: DEAN STOLLER
Contact Address: 845 PROSPER ROAD
Contact City/State/Zip: DE PERE, WI 54115
Contact Telephone: 9203363174 160
Contact EMail Address: dstoller@valleycabinetinc.com

Map ID
Direction
Distance
Elevation

MAP FINDINGS

Site

Database(s)

EDR ID Number
EPA ID Number

COUNTER FORM LLC (Continued)

1000322201

Shipped:

Year: 2013
Manifest Doc Id: 003804844SKS
Copy Type: TSDCOPY
Gen EPA ID: WID030185268
Gen Date: 07/23/2013
GEN Copy Revd Date: Not reported
TSD Date: 09/05/2013
TSD EPA ID: NED981723513
TSD Copy Revd Date: 09/25/2013

Year: 2013
Manifest Doc Id: 003552030SKS
Copy Type: TSDCOPY
Gen EPA ID: WID030185268
Gen Date: 01/08/2013
GEN Copy Revd Date: Not reported
TSD Date: 01/10/2013
TSD EPA ID: ILD980613913
TSD Copy Revd Date: 02/14/2013

Year: 2013
Manifest Doc Id: 003552464SKS
Copy Type: TSDCOPY
Gen EPA ID: WID030185268
Gen Date: 05/22/2013
GEN Copy Revd Date: Not reported
TSD Date: 05/31/2013
TSD EPA ID: ILD980613913
TSD Copy Revd Date: 09/13/2013

Year: 2013
Manifest Doc Id: 003552465SKS
Copy Type: TSDCOPY
Gen EPA ID: WID030185268
Gen Date: 03/28/2013
GEN Copy Revd Date: Not reported
TSD Date: 04/04/2013
TSD EPA ID: ILD980613913
TSD Copy Revd Date: 05/14/2013

Year: 2013
Manifest Doc Id: 003969042SKS
Copy Type: TSDCOPY
Gen EPA ID: WID030185268
Gen Date: 11/11/2013
GEN Copy Revd Date: Not reported
TSD Date: 11/21/2013
TSD EPA ID: NED981723513
TSD Copy Revd Date: 01/22/2014

Year: 2013
Manifest Doc Id: 003969398SKS
Copy Type: TSDCOPY
Gen EPA ID: WID030185268
Gen Date: 12/31/2013
GEN Copy Revd Date: Not reported

Map ID
Direction
Distance
Elevation

MAP FINDINGS

Site

Database(s)

EDR ID Number
EPA ID Number

COUNTER FORM LLC (Continued)

1000322201

TSD Date: 01/15/2014
TSD EPA ID: NED981723513
TSD Copy Revd Date: 03/14/2014

Name: COUNTER-FORM LLC
Address: 2001 E 29TH ST
City,State,Zip: MARSHFIELD, WI 54449
Year: 2012
EPA ID: WID030185268
FID: 772052490
ACT Code: 202
ACT Status: A
ACT Code 1: 202
ACT Name: HW Generator - Small
Contact Title: PRESIDENT
Contact Name: DEAN STOLLER
Contact Address: 845 PROSPER ROAD
Contact City/State/Zip: DE PERE, WI 54115
Contact Telephone: 9203363174 160
Contact EMail Address: dstoller@valleycabinetinc.com

Shipped:
Year: 2012
Manifest Doc Id: 003473036SKS
Copy Type: TSDCOPY
Gen EPA ID: WID030185268
Gen Date: 09/17/2012
GEN Copy Revd Date: Not reported
TSD Date: 09/20/2012
TSD EPA ID: ILD980613913
TSD Copy Revd Date: 10/12/2012

Year: 2012
Manifest Doc Id: 003473423SKS
Copy Type: TSDCOPY
Gen EPA ID: WID030185268
Gen Date: 11/14/2012
GEN Copy Revd Date: Not reported
TSD Date: 11/21/2012
TSD EPA ID: ILD980613913
TSD Copy Revd Date: 12/12/2012

Year: 2012
Manifest Doc Id: 002657157SKS
Copy Type: TSDCOPY
Gen EPA ID: WID030185268
Gen Date: 03/13/2012
GEN Copy Revd Date: Not reported
TSD Date: 03/15/2012
TSD EPA ID: ILD980613913
TSD Copy Revd Date: 04/02/2012

Year: 2012
Manifest Doc Id: 002657158SKS
Copy Type: TSDCOPY
Gen EPA ID: WID030185268

Map ID
Direction
Distance
Elevation

MAP FINDINGS

Site

Database(s)

EDR ID Number
EPA ID Number

COUNTER FORM LLC (Continued)

1000322201

Gen Date: 01/12/2012
GEN Copy Revd Date: Not reported
TSD Date: 01/19/2012
TSD EPA ID: ILD980613913
TSD Copy Revd Date: 02/02/2012

Year: 2012
Manifest Doc Id: 003355300FLE
Copy Type: TSDCOPY
Gen EPA ID: WID030185268
Gen Date: 04/25/2012
GEN Copy Revd Date: Not reported
TSD Date: 05/03/2012
TSD EPA ID: ILD980613913
TSD Copy Revd Date: 05/15/2012

Year: 2012
Manifest Doc Id: 002959108SKS
Copy Type: TSDCOPY
Gen EPA ID: WID030185268
Gen Date: 06/26/2012
GEN Copy Revd Date: Not reported
TSD Date: 07/06/2012
TSD EPA ID: ILD980613913
TSD Copy Revd Date: 08/06/2012

Name: COUNTER-FORM LLC
Address: 2001 E 29TH ST
City,State,Zip: MARSHFIELD, WI 54449
Year: 2012
EPA ID: WID030185268
FID: 772052490
ACT Code: 203
ACT Status: I
ACT Code 1: Not reported
ACT Name: Not reported
Contact Title: Not reported
Contact Name: Not reported
Contact Address: Not reported
Contact City/State/Zip: Not reported
Contact Telephone: Not reported
Contact EMail Address: Not reported

Shipped:
Year: 2012
Manifest Doc Id: 003473036SKS
Copy Type: TSDCOPY
Gen EPA ID: WID030185268
Gen Date: 09/17/2012
GEN Copy Revd Date: Not reported
TSD Date: 09/20/2012
TSD EPA ID: ILD980613913
TSD Copy Revd Date: 10/12/2012

Year: 2012
Manifest Doc Id: 003473423SKS

Map ID
Direction
Distance
Elevation

MAP FINDINGS

Site

Database(s)

EDR ID Number
EPA ID Number

COUNTER FORM LLC (Continued)

1000322201

Copy Type: TSDCOPY
Gen EPA ID: WID030185268
Gen Date: 11/14/2012
GEN Copy Revd Date: Not reported
TSD Date: 11/21/2012
TSD EPA ID: ILD980613913
TSD Copy Revd Date: 12/12/2012

Year: 2012
Manifest Doc Id: 002657157SKS
Copy Type: TSDCOPY
Gen EPA ID: WID030185268
Gen Date: 03/13/2012
GEN Copy Revd Date: Not reported
TSD Date: 03/15/2012
TSD EPA ID: ILD980613913
TSD Copy Revd Date: 04/02/2012

Year: 2012
Manifest Doc Id: 002657158SKS
Copy Type: TSDCOPY
Gen EPA ID: WID030185268
Gen Date: 01/12/2012
GEN Copy Revd Date: Not reported
TSD Date: 01/19/2012
TSD EPA ID: ILD980613913
TSD Copy Revd Date: 02/02/2012

Year: 2012
Manifest Doc Id: 003355300FLE
Copy Type: TSDCOPY
Gen EPA ID: WID030185268
Gen Date: 04/25/2012
GEN Copy Revd Date: Not reported
TSD Date: 05/03/2012
TSD EPA ID: ILD980613913
TSD Copy Revd Date: 05/15/2012

Year: 2012
Manifest Doc Id: 002959108SKS
Copy Type: TSDCOPY
Gen EPA ID: WID030185268
Gen Date: 06/26/2012
GEN Copy Revd Date: Not reported
TSD Date: 07/06/2012
TSD EPA ID: ILD980613913
TSD Copy Revd Date: 08/06/2012

Name: COUNTER-FORM LLC
Address: 2001 E 29TH ST
City,State,Zip: MARSHFIELD, WI 54449
Year: 2011
EPA ID: WID030185268
FID: 772052490
ACT Code: 203
ACT Status: I

Map ID
Direction
Distance
Elevation

MAP FINDINGS

Site

Database(s)

EDR ID Number
EPA ID Number

COUNTER FORM LLC (Continued)

1000322201

ACT Code 1: Not reported
ACT Name: Not reported
Contact Title: Not reported
Contact Name: Not reported
Contact Address: Not reported
Contact City/State/Zip: Not reported
Contact Telephone: Not reported
Contact EMail Address: Not reported

Shipped:

Year: 2011
Manifest Doc Id: 003824509FLE
Copy Type: TSDCOPY
Gen EPA ID: WID030185268
Gen Date: 03/03/2011
GEN Copy Revd Date: Not reported
TSD Date: 03/11/2011
TSD EPA ID: ILD980613913
TSD Copy Revd Date: 04/04/2011

Year: 2011
Manifest Doc Id: 002808351SKS
Copy Type: TSDCOPY
Gen EPA ID: WID030185268
Gen Date: 11/30/2011
GEN Copy Revd Date: Not reported
TSD Date: 12/02/2011
TSD EPA ID: ILD980613913
TSD Copy Revd Date: 12/16/2011

Year: 2011
Manifest Doc Id: 002808353SKS
Copy Type: TSDCOPY
Gen EPA ID: WID030185268
Gen Date: 08/01/2011
GEN Copy Revd Date: Not reported
TSD Date: 08/05/2011
TSD EPA ID: ILD980613913
TSD Copy Revd Date: 08/23/2011

Year: 2011
Manifest Doc Id: 002808366SKS
Copy Type: TSDCOPY
Gen EPA ID: WID030185268
Gen Date: 10/19/2011
GEN Copy Revd Date: Not reported
TSD Date: 10/26/2011
TSD EPA ID: ILD980613913
TSD Copy Revd Date: 11/01/2011

Year: 2011
Manifest Doc Id: 003355301FLE
Copy Type: TSDCOPY
Gen EPA ID: WID030185268
Gen Date: 05/04/2011
GEN Copy Revd Date: Not reported
TSD Date: 05/13/2011

Map ID
Direction
Distance
Elevation

MAP FINDINGS

Site

Database(s)

EDR ID Number
EPA ID Number

COUNTER FORM LLC (Continued)

1000322201

TSD EPA ID: ILD980613913
TSD Copy Revd Date: 06/03/2011

Name: COUNTER-FORM LLC
Address: 2001 E 29TH ST
City,State,Zip: MARSHFIELD, WI 54449
Year: 2011
EPA ID: WID030185268
FID: 772052490
ACT Code: 202
ACT Status: A
ACT Code 1: 202
ACT Name: HW Generator - Small
Contact Title: BUS MGR
Contact Name: DEAN STOLLER
Contact Address: 845 PROSPER ROAD
Contact City/State/Zip: DE PERE, WI 54115
Contact Telephone: 9203363174
Contact EMail Address: dstoller@valleycabinetinc.com

Shipped:

Year: 2011
Manifest Doc Id: 003824509FLE
Copy Type: TSDCOPY
Gen EPA ID: WID030185268
Gen Date: 03/03/2011
GEN Copy Revd Date: Not reported
TSD Date: 03/11/2011
TSD EPA ID: ILD980613913
TSD Copy Revd Date: 04/04/2011

Year: 2011
Manifest Doc Id: 002808351SKS
Copy Type: TSDCOPY
Gen EPA ID: WID030185268
Gen Date: 11/30/2011
GEN Copy Revd Date: Not reported
TSD Date: 12/02/2011
TSD EPA ID: ILD980613913
TSD Copy Revd Date: 12/16/2011

Year: 2011
Manifest Doc Id: 002808353SKS
Copy Type: TSDCOPY
Gen EPA ID: WID030185268
Gen Date: 08/01/2011
GEN Copy Revd Date: Not reported
TSD Date: 08/05/2011
TSD EPA ID: ILD980613913
TSD Copy Revd Date: 08/23/2011

Year: 2011
Manifest Doc Id: 002808366SKS
Copy Type: TSDCOPY
Gen EPA ID: WID030185268
Gen Date: 10/19/2011

Map ID
Direction
Distance
Elevation

MAP FINDINGS

Site

Database(s)

EDR ID Number
EPA ID Number

COUNTER FORM LLC (Continued)

1000322201

GEN Copy Revd Date: Not reported
TSD Date: 10/26/2011
TSD EPA ID: ILD980613913
TSD Copy Revd Date: 11/01/2011

Year: 2011
Manifest Doc Id: 003355301FLE
Copy Type: TSDCOPY
Gen EPA ID: WID030185268
Gen Date: 05/04/2011
GEN Copy Revd Date: Not reported
TSD Date: 05/13/2011
TSD EPA ID: ILD980613913
TSD Copy Revd Date: 06/03/2011

[Click this hyperlink](#) while viewing on your computer to access
14 additional WI MANIFEST: record(s) in the EDR Site Report.

**14
NW
1/4-1/2
0.327 mi.
1727 ft.**

**WOOD CNTY HWY SHOP
2300 S GALVIN AVE
MARSHFIELD, WI 54449**

**SHWIMS S101128411
LUST N/A
CRS
AUL
WI WRRSER**

**Relative:
Lower
Actual:
1237 ft.**

SHWIMS:
Name: WOOD CNTY HWY SHOP
Address: 2300 S GALVIN AVE
City,State,Zip: MARSHFIELD, WI 54449
FID: 772079990
Status: OPERATING
Region: WEST CENTRAL

LUST:
Name: WOOD CNTY HWY SHOP
Address: 2300 S GALVIN AVE
City,State,Zip: MARSHFIELD, WI 54449
Region Name: WC
Facility ID: 772079990
Status: CLOSED
Start Date: 08/15/1990
End Date: 01/13/2011
Last Action: 09/16/2020
Site Id: 1434600
Detail Seq No: 21978
Activity Type: LUST
Act Code: 340
Activity Name: WOOD CNTY HWY SHOP MARSHFIELD
Activity Number: 0372000400
Activity Display Number: 03-72-000400
Activity Detail Address: Not reported
Activity Comments: Not reported
Jurisdiction: DNR RR
Owner Name: WOOD COUNTY HWY DEPT.
Owner Addr: 555 17TH AVE.
Owner City,St,Zip: WISCONSIN RAPIDS, WI 54494
Dept Of Commerce Number: 54449840800

Map ID
Direction
Distance
Elevation

MAP FINDINGS

Site

Database(s)

EDR ID Number
EPA ID Number

WOOD CNTY HWY SHOP (Continued)

S101128411

Comm Occurrence Id: Not reported
EPA Cerclis Id: Not reported
Risk Code: Not reported
Acres: 19
Acres 100: Not reported
EPA NPL Site?: N
Dept Of Commerce Tracking: Not reported
PECFA Funds Eligible?: Y
Above Ground Storage Tank?: N
Drycleaner?: N
Co-contamination?: N
Public Land Survey System Desc: NESE1625N03E
Geo Located: Yes
DNR GIS Registry View Map Layers: Yes
Latitude: 44.646390741
Longitude: -90.142575082
DERF: N
Offsite Impact: Y
Row Impact: N
WDOT: N
WDOT Description: Not reported
WAM: N
FRF: N
GLC: N
VPLE COC: N
SUDZ: N
Petrol UST: Y
Sediments: N
PFAS: N

Actions:

Action Date: 2008-02-04 Action Code: 501
Action Name: PECFA Bidding to Establish Cost Cap
Action Desc: Responsible party notified that bidding to establish a Petroleum Environmental Cleanup Fund Award (PECFA) reimbursement cost cap will be done. See comments for bid details.
Action Comments: Not reported

Action Date: 1999-04-29 Action Code: 92
Action Name: Operation & Maintenance (O & M) Report Received (non-Fee)
Action Desc: Date DNR received a Operation & Maintenance (O & M) Report. Form 4400-194.
Action Comments: Not reported

Action Date: 2000-10-02 Action Code: 43
Action Name: Site Activity Status Update Received
Action Desc: Date DNR received an update regarding site activities.
Action Comments: Not reported

Action Date: 2000-11-24 Action Code: 36
Action Name: Site Investigation Workplan (SIWP) Approved
Action Desc: Date DNR provided notice that a site investigation workplan (SIWP) has been approved and site investigation activities can proceed as planned.
Action Comments: Not reported

Action Date: 1992-02-11 Action Code: 99

Map ID
Direction
Distance
Elevation

MAP FINDINGS

Site

Database(s)

EDR ID Number
EPA ID Number

WOOD CNTY HWY SHOP (Continued)

S101128411

Action Name: Miscellaneous
Action Desc: Miscellaneous action - See Action Comments
Action Comments: MW AND SOIL BORING INSTALLATION LOGS

Action Date: 1993-04-07 Action Code: 99
Action Name: Miscellaneous
Action Desc: Miscellaneous action - See Action Comments
Action Comments: LETTER CONTACT - RECEIVED

Action Date: 1994-12-16 Action Code: 99
Action Name: Miscellaneous
Action Desc: Miscellaneous action - See Action Comments
Action Comments: LETTER CONTACT:BORING LOGS

Action Date: 1994-04-20 Action Code: 41
Action Name: Remedial Action Report Received
Action Desc: [OBSOLETE] Date the DNR receives the Remedial Action Report detailing remedial action efforts for an activity.
Action Comments: Not reported

Action Date: 2011-01-10 Action Code: 190
Action Name: Remaining Actions Needed Requirements Met or Docs Received
Action Desc: Date DNR received all documentation of actions required in the remaining actions needed letter and begins to prepare a final closure letter.
Action Comments: MONITORING WELL ABANDONMENT FORMS REC'D

Action Date: 2011-01-13 Action Code: 11
Action Name: Activity Closed
Action Desc: Date DNR sends a letter approving the final closure of an activity based on data provided and compliance with NR 726 and 727. No further investigation or remediation is required at this time.
Action Comments: Not reported

Action Date: 2011-01-13 Action Code: 234
Action Name: Continuing Obligation - Monitoring Well Needs Abandonment
Action Desc: Closure or ongoing cleanup was approved with the requirement to abandon a groundwater monitoring well, in accordance with ch. NR 141, that were not able to be located at the time of closure or have been approved for continued use.
Action Comments: MW-1A & MW-5 LOST MW WAS NOT ABLE TO BE LOCATED

Action Date: 2011-01-13 Action Code: 232
Action Name: Continuing Obligation - Residual Soil Contamination
Action Desc: Closure or ongoing cleanup was approved with the Continuing Obligation to address residual soil contamination at or above the Residual Contamination Level (RCL) or Site Specific Residual Contaminant Level (SSRCL) per rules, when moved.
Action Comments: *** AUTO POPULATED AT FINAL CLOSURE DUE TO 710 ACTION ***

Action Date: 2011-01-13 Action Code: 236
Action Name: Continuing Obligation - Residual GW Contamination
Action Desc: Closure or ongoing cleanup was approved with the Continuing Obligation for residual groundwater contamination in excess of ch. NR 140 groundwater enforcement standard, to obtain DNR approval before well construction or reconstruction.
Action Comments: *** AUTO POPULATED AT FINAL CLOSURE DUE TO 700 ACTION ***

Map ID
Direction
Distance
Elevation

MAP FINDINGS

Site

Database(s)

EDR ID Number
EPA ID Number

WOOD CNTY HWY SHOP (Continued)

S101128411

Action Date: 1994-02-24 Action Code: 99
Action Name: Miscellaneous
Action Desc: Miscellaneous action - See Action Comments
Action Comments: LETTER CONTACT - RECEIVED RE: REVISE WORK PLAN

Action Date: 2011-01-13 Action Code: 66
Action Name: Continuing Obligations (COs) Apply at Off-site Property(ies)
Action Desc: Closure or on-going cleanup was approved at this site with one or more continuing obligations (COs) applied to an off-site affected property(ies) as part of the approved remedy.
Action Comments: auto-populated on 08/01/2019 per activity relationship to off-site(s)

Action Date: 2005-01-18 Action Code: 99
Action Name: Miscellaneous
Action Desc: Miscellaneous action - See Action Comments
Action Comments: PROD. REPLY BY 3/21/05.

Action Date: 2010-11-09 Action Code: 79
Action Name: Case Closure Review Request Received
Action Desc: Date DNR Project Manager received a request to review Case Closure - (Form 4400-202). A fee was paid for DNR review.
Action Comments: CK #430140

Action Date: 2010-11-09 Action Code: 700
Action Name: Database Fee Paid for Groundwater Continuing Obligation(s)
Action Desc: Date fee received for residual groundwater contamination and related continuing obligations.
Action Comments: CK #430140

Action Date: 2010-10-09 Action Code: 710
Action Name: Database Fee Paid for Soil Continuing Obligation(s)
Action Desc: Date fee received for residual soil contamination and related continuing obligations.
Action Comments: CK #430140

Action Date: 1997-11-05 Action Code: 77
Action Name: Free Product Removal Start
Action Desc: Date free product removal is started for the activity.
Action Comments: PASSIVE RECOVERY

Action Date: 2005-12-23 Action Code: 502
Action Name: PECFA Bidding Completed
Action Desc: Responsible party notified that a Petroleum Environmental Cleanup Fund Award (PECFA) bid has established the total allowable reimbursement. See comments for details.
Action Comments: FROM PECFA DATABASE

Action Date: 1993-01-05 Action Code: 43
Action Name: Site Activity Status Update Received
Action Desc: Date DNR received an update regarding site activities.
Action Comments: QTRLY MW REPORT

Action Date: 1993-06-01 Action Code: 43
Action Name: Site Activity Status Update Received
Action Desc: Date DNR received an update regarding site activities.
Action Comments: QTRLY MW REPORT

Map ID
Direction
Distance
Elevation

MAP FINDINGS

Site

Database(s)

EDR ID Number
EPA ID Number

WOOD CNTY HWY SHOP (Continued)

S101128411

Action Date:	1997-09-29	Action Code:	43
Action Name:	Site Activity Status Update Received		
Action Desc:	Date DNR received an update regarding site activities.		
Action Comments:	Not reported		
Action Date:	1997-10-21	Action Code:	43
Action Name:	Site Activity Status Update Received		
Action Desc:	Date DNR received an update regarding site activities.		
Action Comments:	LANDSPREADING UPDATE		
Action Date:	1997-05-07	Action Code:	43
Action Name:	Site Activity Status Update Received		
Action Desc:	Date DNR received an update regarding site activities.		
Action Comments:	Not reported		
Action Date:	1997-03-07	Action Code:	43
Action Name:	Site Activity Status Update Received		
Action Desc:	Date DNR received an update regarding site activities.		
Action Comments:	Not reported		
Action Date:	1990-08-15	Action Code:	1
Action Name:	Notification of Hazardous Substance Discharge		
Action Desc:	Date DNR received notice of a discharge of a hazardous substance under s. 292.11 Wis. Stats. Discharge was discovered during an environmental assessment or laboratory analysis of soil, sediment, groundwater or vapor samples. Includes historic contamination.		
Action Comments:	Not reported		
Action Date:	1990-10-18	Action Code:	2
Action Name:	Responsible Party (RP) letter sent		
Action Desc:	Date of DNR letter to responsible party (RP) notifying them of state law responsibilities associated with the investigation and cleanup of a hazardous substance discharge to the environment.		
Action Comments:	Not reported		
Action Date:	1999-01-11	Action Code:	43
Action Name:	Site Activity Status Update Received		
Action Desc:	Date DNR received an update regarding site activities.		
Action Comments:	Not reported		
Action Date:	1999-01-28	Action Code:	30
Action Name:	Site Investigation Workplan (SIWP) Notice to Proceed (NTP)		
Action Desc:	Date DNR provided a notice to proceed (NTP) with site investigation activities. This is not an official approval of the workplan and no fee was collected for review. An NTP may be via email or phone call.		
Action Comments:	Not reported		
Action Date:	1996-02-09	Action Code:	43
Action Name:	Site Activity Status Update Received		
Action Desc:	Date DNR received an update regarding site activities.		
Action Comments:	Not reported		
Action Date:	1990-09-17	Action Code:	99
Action Name:	Miscellaneous		
Action Desc:	Miscellaneous action - See Action Comments		
Action Comments:	WHO, WHAT, WHEN, AND WHERE REPORT		

Map ID
Direction
Distance
Elevation

MAP FINDINGS

Site

Database(s)

EDR ID Number
EPA ID Number

WOOD CNTY HWY SHOP (Continued)

S101128411

Action Date: 1991-04-03 Action Code: 99
Action Name: Miscellaneous
Action Desc: Miscellaneous action - See Action Comments
Action Comments: NEED TO SUBMIT T&D FORM-FROM AIR MANAGEMENT

Action Date: 1993-07-20 Action Code: 99
Action Name: Miscellaneous
Action Desc: Miscellaneous action - See Action Comments
Action Comments: PHONE CONTACT - RECEIVED

Action Date: 1994-01-24 Action Code: 43
Action Name: Site Activity Status Update Received
Action Desc: Date DNR received an update regarding site activities.
Action Comments: QRTLTY MW REPORT

Action Date: 1994-04-11 Action Code: 30
Action Name: Site Investigation Workplan (SIWP) Notice to Proceed (NTP)
Action Desc: Date DNR provided a notice to proceed (NTP) with site investigation activities. This is not an official approval of the workplan and no fee was collected for review. An NTP may be via email or phone call.
Action Comments: NOTICE TO PROCEED

Action Date: 1994-09-15 Action Code: 99
Action Name: Miscellaneous
Action Desc: Miscellaneous action - See Action Comments
Action Comments: LETTER CONTACT:MW CONSTRUCTION FORMS

Action Date: 1991-04-15 Action Code: 37
Action Name: Site Investigation Report (SIR) Received (non-fee)
Action Desc: Date DNR received a site investigation report (SIR) to determine degree & extent of contamination and form a basis for choosing the appropriate remedial action.
Action Comments: Not reported

Action Date: 1992-12-01 Action Code: 35
Action Name: Site Investigation Workplan (SIWP) Received (non-fee)
Action Desc: Date DNR received a site investigation workplan (SIWP) which states the objectives of the site investigation to determine the degree and extent of contamination.
Action Comments: SI WORK PLAN RECV'D

Action Date: 1993-06-14 Action Code: 35
Action Name: Site Investigation Workplan (SIWP) Received (non-fee)
Action Desc: Date DNR received a site investigation workplan (SIWP) which states the objectives of the site investigation to determine the degree and extent of contamination.
Action Comments: AMENDMENT TO SAMPLING PLAN

Action Date: 1994-12-15 Action Code: 38
Action Name: Site Investigation Report (SIR) Approved
Action Desc: Date DNR provided notice that a site investigation report (SIR) has been approved and the degree & extent of contamination has been defined for all or part of a cleanup activity at a site.
Action Comments: SI REPORT APPV'D

Action Date: 1992-03-24 Action Code: 39
Action Name: Remedial Action Options Report (RAOR) Received (non-fee)

Map ID
Direction
Distance
Elevation

MAP FINDINGS

Site

Database(s)

EDR ID Number
EPA ID Number

WOOD CNTY HWY SHOP (Continued)

S101128411

Action Desc: Date DNR received a remedial action options report (RAOR). It identifies and evaluates options to prevent, minimize, stabilize or eliminate threats from discharged hazardous substances and to restore the environment to the extent practicable.

Action Comments: Not reported

Action Date: 1993-01-05 Action Code: 39
Action Name: Remedial Action Options Report (RAOR) Received (non-fee)
Action Desc: Date DNR received a remedial action options report (RAOR). It identifies and evaluates options to prevent, minimize, stabilize or eliminate threats from discharged hazardous substances and to restore the environment to the extent practicable.

Action Comments: CORRECTIVE ACTION PLAN

Action Date: 2001-10-09 Action Code: 43
Action Name: Site Activity Status Update Received
Action Desc: Date DNR received an update regarding site activities.
Action Comments: Not reported

Action Date: 1992-11-01 Action Code: 42
Action Name: Remedial Action Report Approved
Action Desc: [OBSOLETE] Date the Remedial Action Report is approved in writing by DNR staff.
Action Comments: Not reported

Action Date: 1994-09-15 Action Code: 42
Action Name: Remedial Action Report Approved
Action Desc: [OBSOLETE] Date the Remedial Action Report is approved in writing by DNR staff.
Action Comments: Not reported

Action Date: 1993-01-05 Action Code: 35
Action Name: Site Investigation Workplan (SIWP) Received (non-fee)
Action Desc: Date DNR received a site investigation workplan (SIWP) which states the objectives of the site investigation to determine the degree and extent of contamination.
Action Comments: SAMPLING PLAN-NOT A RAP

Action Date: 2009-04-08 Action Code: 99
Action Name: Miscellaneous
Action Desc: Miscellaneous action - See Action Comments
Action Comments: REC'D PERMISSION TO ACCESS PROPERTY

Action Date: 2004-10-21 Action Code: 99
Action Name: Miscellaneous
Action Desc: Miscellaneous action - See Action Comments
Action Comments: HIGH RISK. FREE PRODUCT.

Action Date: 1990-10-05 Action Code: 33
Action Name: Tank System Site Assessment (TSSA) Report Received
Action Desc: Date DNR received a tank system site assessment (TSSA) regarding tank closure or change in services for an above-ground or underground tank system.
Action Comments: Not reported

Action Date: 1993-12-16 Action Code: 99
Action Name: Miscellaneous

Map ID
Direction
Distance
Elevation

MAP FINDINGS

Site

Database(s)

EDR ID Number
EPA ID Number

WOOD CNTY HWY SHOP (Continued)

S101128411

Action Desc: Miscellaneous action - See Action Comments
Action Comments: LETTER CONTACT -

Action Date: 2005-11-07 Action Code: 501
Action Name: PECFA Bidding to Establish Cost Cap
Action Desc: Responsible party notified that bidding to establish a Petroleum Environmental Cleanup Fund Award (PECFA) reimbursement cost cap will be done. See comments for bid details.
Action Comments: * SYSTEM ADDED *

Action Date: 2010-12-21 Action Code: 84
Action Name: Remaining Actions Needed
Action Desc: Date DNR sends a letter outlining the remaining actions needed to achieve final closure. The site will not be formally closed until receipt of documentation. This action was formerly known as conditional closure.
Action Comments: Not reported

Action Date: 2010-04-20 Action Code: 43
Action Name: Site Activity Status Update Received
Action Desc: Date DNR received an update regarding site activities.
Action Comments: Not reported

Action Date: 2010-05-27 Action Code: 99
Action Name: Miscellaneous
Action Desc: Miscellaneous action - See Action Comments
Action Comments: EMAIL TO CONSULTANT

Action Date: 1990-09-04 Action Code: 99
Action Name: Miscellaneous
Action Desc: Miscellaneous action - See Action Comments
Action Comments: TOXIC/HAZ SPILL REPORT

Action Date: 1990-10-18 Action Code: 99
Action Name: Miscellaneous
Action Desc: Miscellaneous action - See Action Comments
Action Comments: LETTER CONTACT - RP LETTER

Action Date: 1990-12-27 Action Code: 35
Action Name: Site Investigation Workplan (SIWP) Received (non-fee)
Action Desc: Date DNR received a site investigation workplan (SIWP) which states the objectives of the site investigation to determine the degree and extent of contamination.
Action Comments: SI WORK PLAN RECV'D

Action Date: 1991-02-19 Action Code: 99
Action Name: Miscellaneous
Action Desc: Miscellaneous action - See Action Comments
Action Comments: MW AND SOIL BORING LOGS

Action Date: 1991-05-28 Action Code: 99
Action Name: Miscellaneous
Action Desc: Miscellaneous action - See Action Comments
Action Comments: NEW TANKS -SHOULD BE ABOVE GROUND

Action Date: 1991-12-03 Action Code: 35
Action Name: Site Investigation Workplan (SIWP) Received (non-fee)

Map ID
 Direction
 Distance
 Elevation

MAP FINDINGS

Site

Database(s)

EDR ID Number
 EPA ID Number

WOOD CNTY HWY SHOP (Continued)

S101128411

Action Desc:	Date DNR received a site investigation workplan (SIWP) which states the objectives of the site investigation to determine the degree and extent of contamination.
Action Comments:	Not reported
Action Date:	1992-03-24
Action Name:	Remedial Action Report Received
Action Desc:	[OBSOLETE] Date the DNR receives the Remedial Action Report detailing remedial action efforts for an activity.
Action Comments:	Not reported
Action Date:	1992-11-01
Action Name:	Remedial Action Options Report (RAOR) Approved
Action Desc:	Date DNR provided notice that the remedial action options report (RAOR) was approved
Action Comments:	Not reported
Action Date:	1993-01-25
Action Name:	Remedial Action Options Report (RAOR) Approved
Action Desc:	Date DNR provided notice that the remedial action options report (RAOR) was approved
Action Comments:	Not reported
Action Date:	1993-01-26
Action Name:	Miscellaneous
Action Desc:	Miscellaneous action - See Action Comments
Action Comments:	SEND LETTERS TO COMMISSIONER
Action Date:	1993-06-14
Action Name:	Miscellaneous
Action Desc:	Miscellaneous action - See Action Comments
Action Comments:	LETTER CONTACT - RECEIVED
Action Date:	1993-07-26
Action Name:	Site Activity Status Update Received
Action Desc:	Date DNR received an update regarding site activities.
Action Comments:	QRTLTY/MTHLY STATUS RPT
Action Date:	1993-09-24
Action Name:	Remedial Action Options Report (RAOR) Received (non-fee)
Action Desc:	Date DNR received a remedial action options report (RAOR). It identifies and evaluates options to prevent, minimize, stabilize or eliminate threats from discharged hazardous substances and to restore the environment to the extent practicable.
Action Comments:	RA WORK PLAN RECV'D
Action Date:	1993-11-18
Action Name:	Miscellaneous
Action Desc:	Miscellaneous action - See Action Comments
Action Comments:	PHONE CONTACT -
Action Date:	1993-12-16
Action Name:	Miscellaneous
Action Desc:	Miscellaneous action - See Action Comments
Action Comments:	ABANDONMENT FORM FOR MW3
Action Date:	1993-12-22

Map ID
Direction
Distance
Elevation

MAP FINDINGS

Site

Database(s)

EDR ID Number
EPA ID Number

WOOD CNTY HWY SHOP (Continued)

S101128411

Action Name: Miscellaneous
Action Desc: Miscellaneous action - See Action Comments
Action Comments: PHONE CONTACT -

Action Date: 1994-04-21 Action Code: 35
Action Name: Site Investigation Workplan (SIWP) Received (non-fee)
Action Desc: Date DNR received a site investigation workplan (SIWP) which states the objectives of the site investigation to determine the degree and extent of contamination.
Action Comments: SI WORK PLAN REC'D

Action Date: 1994-11-09 Action Code: 37
Action Name: Site Investigation Report (SIR) Received (non-fee)
Action Desc: Date DNR received a site investigation report (SIR) to determine degree & extent of contamination and form a basis for choosing the appropriate remedial action.
Action Comments: SI REPORT REC'D

Action Date: 1994-11-09 Action Code: 80
Action Name: Closure Not Recommended
Action Desc: Date DNR sends a letter in response to a request for closure review. Letter outlines the reasons DNR cannot recommend site closure at this time.
Action Comments: REVIEWED FOR CLOSURE/NC:REQUEST MORE INFO

Action Date: 1994-11-21 Action Code: 99
Action Name: Miscellaneous
Action Desc: Miscellaneous action - See Action Comments
Action Comments: TELEPHONE CONVERSATION:W/BERG RE:SI RAP

Action Date: 1994-12-22 Action Code: 39
Action Name: Remedial Action Options Report (RAOR) Received (non-fee)
Action Desc: Date DNR received a remedial action options report (RAOR). It identifies and evaluates options to prevent, minimize, stabilize or eliminate threats from discharged hazardous substances and to restore the environment to the extent practicable.
Action Comments: RA WORK PLAN REC'D

Action Date: 1995-03-15 Action Code: 43
Action Name: Site Activity Status Update Received
Action Desc: Date DNR received an update regarding site activities.
Action Comments: QRTLY/MTHLY STATUS RPT

Action Date: 1998-03-30 Action Code: 43
Action Name: Site Activity Status Update Received
Action Desc: Date DNR received an update regarding site activities.
Action Comments: Not reported

Action Date: 1998-05-06 Action Code: 30
Action Name: Site Investigation Workplan (SIWP) Notice to Proceed (NTP)
Action Desc: Date DNR provided a notice to proceed (NTP) with site investigation activities. This is not an official approval of the workplan and no fee was collected for review. An NTP may be via email or phone call.
Action Comments: Not reported

Action Date: 1998-07-03 Action Code: 43
Action Name: Site Activity Status Update Received

Map ID
Direction
Distance
Elevation

MAP FINDINGS

Site

Database(s)

EDR ID Number
EPA ID Number

WOOD CNTY HWY SHOP (Continued)

S101128411

Action Desc: Date DNR received an update regarding site activities.
Action Comments: Not reported

Action Date: 1998-07-13 Action Code: 30
Action Name: Site Investigation Workplan (SIWP) Notice to Proceed (NTP)
Action Desc: Date DNR provided a notice to proceed (NTP) with site investigation activities. This is not an official approval of the workplan and no fee was collected for review. An NTP may be via email or phone call.
Action Comments: Not reported

Action Date: 1998-11-05 Action Code: 43
Action Name: Site Activity Status Update Received
Action Desc: Date DNR received an update regarding site activities.
Action Comments: Not reported

Action Date: 1998-11-17 Action Code: 30
Action Name: Site Investigation Workplan (SIWP) Notice to Proceed (NTP)
Action Desc: Date DNR provided a notice to proceed (NTP) with site investigation activities. This is not an official approval of the workplan and no fee was collected for review. An NTP may be via email or phone call.
Action Comments: Not reported

Action Date: 1996-03-08 Action Code: 43
Action Name: Site Activity Status Update Received
Action Desc: Date DNR received an update regarding site activities.
Action Comments: Not reported

Action Date: 2005-10-28 Action Code: 501
Action Name: PECFA Bidding to Establish Cost Cap
Action Desc: Responsible party notified that bidding to establish a Petroleum Environmental Cleanup Fund Award (PECFA) reimbursement cost cap will be done. See comments for bid details.
Action Comments: Not reported

Action Date: 1993-01-25 Action Code: 36
Action Name: Site Investigation Workplan (SIWP) Approved
Action Desc: Date DNR provided notice that a site investigation workplan (SIWP) has been approved and site investigation activities can proceed as planned.
Action Comments: SI WORK PLAN APPV'D

Action Date: 1994-06-06 Action Code: 99
Action Name: Miscellaneous
Action Desc: Miscellaneous action - See Action Comments
Action Comments: RON BERG RESIGNED

Action Date: 1995-12-13 Action Code: 99
Action Name: Miscellaneous
Action Desc: Miscellaneous action - See Action Comments
Action Comments: TELEPHONE CONVERSATION

Action Date: 2011-01-13 Action Code: 56
Action Name: Continuing Obligation(s) Applied
Action Desc: Closure or ongoing cleanup was approved with one or more continuing obligations to give notice of residual contamination; require or restrict certain actions to protect the public or environment; minimize human or environmental exposures.

Map ID
Direction
Distance
Elevation

MAP FINDINGS

Site

Database(s)

EDR ID Number
EPA ID Number

WOOD CNTY HWY SHOP (Continued)

S101128411

Action Comments: AUTO-POPULATED AS REPLACEMENT FOR CODE 50

Substances:

Substance Desc: Chlorinated Solvents
Amount Released: Not reported
Release Code: Not reported

Substance Desc: Lead (Pb)
Amount Released: Not reported
Release Code: Not reported

Substance Desc: Methyl Tertiary Butyl Ether
Amount Released: Not reported
Release Code: Not reported

Substance Desc: Polynuclear Aromatic Hydrocarbons
Amount Released: Not reported
Release Code: Not reported

Substance Desc: Diesel Fuel
Amount Released: Not reported
Release Code: Not reported

Substance Desc: Gasoline - Unleaded and Leaded
Amount Released: Not reported
Release Code: Not reported

Impact Number: 64355
Impact Code: 04
Impact Comments: GROUNDWATER CONTAMINATION
Impact Potential: N
Impact Description: Groundwater Contamination

Impact Number: 64356
Impact Code: 05
Impact Comments: SOIL CONTAMINATION
Impact Potential: N
Impact Description: Soil Contamination

Impact Number: 534035
Impact Code: 09
Impact Comments: Not reported
Impact Potential: N
Impact Description: Free Product

Contacts:

Role Desc: DNR File Contact
Contact Name: PETER RAYMOND
Contact Address: 1300 W CLAIREMONT AVE
Contact Addr2: WI DNR
Contact City,St,Zip: EAU CLAIRE, WI 54701
Contact Country: UNITED STATES
Company Address: EAU CLAIRE, WI 54701

Role Desc: Responsible Party
Contact Name: WOOD COUNTY HWY DEPT

Map ID
Direction
Distance
Elevation

MAP FINDINGS

Site

Database(s)

EDR ID Number
EPA ID Number

WOOD CNTY HWY SHOP (Continued)

S101128411

Contact Address: 555 17TH AVE N
Contact Addr2: Not reported
Contact City,St,Zip: WISCONSIN RAPIDS, WI 54494
Contact Country: UNITED STATES
Company Address: WISCONSIN RAPIDS, WI 54494

Role Desc: Consultant
Contact Name: METCO
Contact Address: 1601 CALEDONIA ST STE C
Contact Addr2: Not reported
Contact City,St,Zip: LA CROSSE, WI 54603
Contact Country: UNITED STATES
Company Address: LA CROSSE, WI 54603

CRS:

Name: WOOD CNTY HWY SHOP MARSHFIELD
Address: 2300 S GALVIN AVE
City,State,Zip: MARSHFIELD, WI
DNR Activity Number: 0372000400
Site ID: 1434600
Facility ID: 772079990
Detail Seq Num: 21978
Activity Open: LUST closed
X Coordinate: 508694
Y Coordinate: 463680
Start Date: 08/15/1990
End Date: 01/13/2011
Date Last Updated: 12/05/2011

AUL:

Name: WOOD CNTY HWY SHOP
Address: 2300 S GALVIN AVE
City,State,Zip: MARSHFIELD, WI 54449
Facid: 772079990
Site Id: 1434600
Detail Seq No: 21978
Region Name: WC
Action Comments: AUTO-POPULATED AS REPLACEMENT FOR CODE 50
Action Date: 01/13/2011
Activity Type: LUST
Activity Name: WOOD CNTY HWY SHOP MARSHFIELD
Activity Number: 0372000400
Display Number: 03-72-000400
Act Name: Continuing Obligation(s) Applied
ACT Description: Closure or ongoing cleanup was approved with one or more continuing obligations to give notice of residual contamination; require or restrict certain actions to protect the public or environment; minimize human or environmental exposures.

Activity Comments: Not reported
Detail Address: Not reported
Start Date: 08/15/1990
End Date: 01/13/2011
Last Action: 09/16/2020
Status Cd: C
Status: CLOSED
Jurisdiction: DNR RR

Map ID
Direction
Distance
Elevation

MAP FINDINGS

Site

Database(s)

EDR ID Number
EPA ID Number

WOOD CNTY HWY SHOP (Continued)

S101128411

Risk Code: Not reported
EPA NPL Site?: N
Acres: 19
Acres 100: Not reported
Drycleaner: N
Geo Located: Y
Owner Name: WOOD COUNTY HWY DEPT.
Owner Addr: 555 17TH AVE.
Owner City,St,Zip: WISCONSIN RAPIDS, WI 54494
Dept Of Commerce Number: 54449840800
Comm Occurrence Id: Not reported
EPA Cerclis Id: Not reported
Dept Of Commerce Tracking: Not reported
PECFA Funds Eligible?: Y
Above Ground Storage Tank?: N
Co-contamination?: N
Public Land Survey System Desc: NESE1625N03E
DNR GIS Registry View Map Layers: Y
GIS Area Point Flag: N
Latitude: 44.646390741
Longitude: -90.142575082
DERF: N
Offsite Impact: Y
Row Impact: N
WDOT: N
WDOT Description: Not reported
WAM: N
FRF: N
GLC: N
VPLE COC: N
SUDZ: N
Petrol UST: Y
Sediments: N
PFAS: N

Actions:

Action Date: 2008-02-04 Action Code: 501
Action Name: PECFA Bidding to Establish Cost Cap
Action Desc: Responsible party notified that bidding to establish a Petroleum Environmental Cleanup Fund Award (PECFA) reimbursement cost cap will be done. See comments for bid details.
Action Comments: Not reported

Action Date: 1999-04-29 Action Code: 92
Action Name: Operation & Maintenance (O & M) Report Received (non-Fee)
Action Desc: Date DNR received a Operation & Maintenance (O & M) Report. Form 4400-194.
Action Comments: Not reported

Action Date: 2000-10-02 Action Code: 43
Action Name: Site Activity Status Update Received
Action Desc: Date DNR received an update regarding site activities.
Action Comments: Not reported

Action Date: 2000-11-24 Action Code: 36
Action Name: Site Investigation Workplan (SIWP) Approved
Action Desc: Date DNR provided notice that a site investigation workplan (SIWP) has been approved and site investigation activities can proceed as

Map ID
Direction
Distance
Elevation

MAP FINDINGS

Site

Database(s)

EDR ID Number
EPA ID Number

WOOD CNTY HWY SHOP (Continued)

S101128411

Action Comments: planned.
Not reported

Action Date: 1992-02-11 Action Code: 99
Action Name: Miscellaneous
Action Desc: Miscellaneous action - See Action Comments
Action Comments: MW AND SOIL BORING INSTALLATION LOGS

Action Date: 1993-04-07 Action Code: 99
Action Name: Miscellaneous
Action Desc: Miscellaneous action - See Action Comments
Action Comments: LETTER CONTACT - RECEIVED

Action Date: 1994-12-16 Action Code: 99
Action Name: Miscellaneous
Action Desc: Miscellaneous action - See Action Comments
Action Comments: LETTER CONTACT:BORING LOGS

Action Date: 1994-04-20 Action Code: 41
Action Name: Remedial Action Report Received
Action Desc: [OBSOLETE] Date the DNR receives the Remedial Action Report detailing remedial action efforts for an activity.
Action Comments: Not reported

Action Date: 2011-01-10 Action Code: 190
Action Name: Remaining Actions Needed Requirements Met or Docs Received
Action Desc: Date DNR received all documentation of actions required in the remaining actions needed letter and begins to prepare a final closure letter.
Action Comments: MONITORING WELL ABANDONMENT FORMS REC'D

Action Date: 2011-01-13 Action Code: 11
Action Name: Activity Closed
Action Desc: Date DNR sends a letter approving the final closure of an activity based on data provided and compliance with NR 726 and 727. No further investigation or remediation is required at this time.
Action Comments: Not reported

Action Date: 2011-01-13 Action Code: 234
Action Name: Continuing Obligation - Monitoring Well Needs Abandonment
Action Desc: Closure or ongoing cleanup was approved with the requirement to abandon a groundwater monitoring well, in accordance with ch. NR 141, that were not able to be located at the time of closure or have been approved for continued use.
Action Comments: MW-1A & MW-5 LOST MW WAS NOT ABLE TO BE LOCATED

Action Date: 2011-01-13 Action Code: 232
Action Name: Continuing Obligation - Residual Soil Contamination
Action Desc: Closure or ongoing cleanup was approved with the Continuing Obligation to address residual soil contamination at or above the Residual Contamination Level (RCL) or Site Specific Residual Contaminant Level (SSRCL) per rules, when moved.
Action Comments: *** AUTO POPULATED AT FINAL CLOSURE DUE TO 710 ACTION ***

Action Date: 2011-01-13 Action Code: 236
Action Name: Continuing Obligation - Residual GW Contamination
Action Desc: Closure or ongoing cleanup was approved with the Continuing

Map ID
Direction
Distance
Elevation

MAP FINDINGS

Site

Database(s)

EDR ID Number
EPA ID Number

WOOD CNTY HWY SHOP (Continued)

S101128411

Obligation for residual groundwater contamination in excess of ch. NR 140 groundwater enforcement standard, to obtain DNR approval before well construction or reconstruction.
Action Comments: *** AUTO POPULATED AT FINAL CLOSURE DUE TO 700 ACTION ***

Action Date: 1994-02-24 Action Code: 99
Action Name: Miscellaneous
Action Desc: Miscellaneous action - See Action Comments
Action Comments: LETTER CONTACT - RECEIVED RE: REVISE WORK PLAN

Action Date: 2011-01-13 Action Code: 66
Action Name: Continuing Obligations (COs) Apply at Off-site Property(ies)
Action Desc: Closure or on-going cleanup was approved at this site with one or more continuing obligations (COs) applied to an off-site affected property(ies) as part of the approved remedy.
Action Comments: auto-populated on 08/01/2019 per activity relationship to off-site(s)

Action Date: 2005-01-18 Action Code: 99
Action Name: Miscellaneous
Action Desc: Miscellaneous action - See Action Comments
Action Comments: PROD. REPLY BY 3/21/05.

Action Date: 2010-11-09 Action Code: 79
Action Name: Case Closure Review Request Received
Action Desc: Date DNR Project Manager received a request to review Case Closure - (Form 4400-202). A fee was paid for DNR review.
Action Comments: CK #430140

Action Date: 2010-11-09 Action Code: 700
Action Name: Database Fee Paid for Groundwater Continuing Obligation(s)
Action Desc: Date fee received for residual groundwater contamination and related continuing obligations.
Action Comments: CK #430140

Action Date: 2010-10-09 Action Code: 710
Action Name: Database Fee Paid for Soil Continuing Obligation(s)
Action Desc: Date fee received for residual soil contamination and related continuing obligations.
Action Comments: CK #430140

Action Date: 1997-11-05 Action Code: 77
Action Name: Free Product Removal Start
Action Desc: Date free product removal is started for the activity.
Action Comments: PASSIVE RECOVERY

Action Date: 2005-12-23 Action Code: 502
Action Name: PECFA Bidding Completed
Action Desc: Responsible party notified that a Petroleum Environmental Cleanup Fund Award (PECFA) bid has established the total allowable reimbursement. See comments for details.
Action Comments: FROM PECFA DATABASE

Action Date: 1993-01-05 Action Code: 43
Action Name: Site Activity Status Update Received
Action Desc: Date DNR received an update regarding site activities.
Action Comments: QTRLY MW REPORT

Map ID
Direction
Distance
Elevation

MAP FINDINGS

Site

Database(s)

EDR ID Number
EPA ID Number

WOOD CNTY HWY SHOP (Continued)

S101128411

Action Date:	1993-06-01	Action Code:	43
Action Name:	Site Activity Status Update Received		
Action Desc:	Date DNR received an update regarding site activities.		
Action Comments:	QRTRLY MW REPORT		
Action Date:	1997-09-29	Action Code:	43
Action Name:	Site Activity Status Update Received		
Action Desc:	Date DNR received an update regarding site activities.		
Action Comments:	Not reported		
Action Date:	1997-10-21	Action Code:	43
Action Name:	Site Activity Status Update Received		
Action Desc:	Date DNR received an update regarding site activities.		
Action Comments:	LANDSPREADING UPDATE		
Action Date:	1997-05-07	Action Code:	43
Action Name:	Site Activity Status Update Received		
Action Desc:	Date DNR received an update regarding site activities.		
Action Comments:	Not reported		
Action Date:	1997-03-07	Action Code:	43
Action Name:	Site Activity Status Update Received		
Action Desc:	Date DNR received an update regarding site activities.		
Action Comments:	Not reported		
Action Date:	1990-08-15	Action Code:	1
Action Name:	Notification of Hazardous Substance Discharge		
Action Desc:	Date DNR received notice of a discharge of a hazardous substance under s. 292.11 Wis. Stats. Discharge was discovered during an environmental assessment or laboratory analysis of soil, sediment, groundwater or vapor samples. Includes historic contamination.		
Action Comments:	Not reported		
Action Date:	1990-10-18	Action Code:	2
Action Name:	Responsible Party (RP) letter sent		
Action Desc:	Date of DNR letter to responsible party (RP) notifying them of state law responsibilities associated with the investigation and cleanup of a hazardous substance discharge to the environment.		
Action Comments:	Not reported		
Action Date:	1999-01-11	Action Code:	43
Action Name:	Site Activity Status Update Received		
Action Desc:	Date DNR received an update regarding site activities.		
Action Comments:	Not reported		
Action Date:	1999-01-28	Action Code:	30
Action Name:	Site Investigation Workplan (SIWP) Notice to Proceed (NTP)		
Action Desc:	Date DNR provided a notice to proceed (NTP) with site investigation activities. This is not an official approval of the workplan and no fee was collected for review. An NTP may be via email or phone call.		
Action Comments:	Not reported		
Action Date:	1996-02-09	Action Code:	43
Action Name:	Site Activity Status Update Received		
Action Desc:	Date DNR received an update regarding site activities.		
Action Comments:	Not reported		

Map ID
Direction
Distance
Elevation

MAP FINDINGS

Site

Database(s)

EDR ID Number
EPA ID Number

WOOD CNTY HWY SHOP (Continued)

S101128411

Action Date: 1990-09-17 Action Code: 99
Action Name: Miscellaneous
Action Desc: Miscellaneous action - See Action Comments
Action Comments: WHO, WHAT, WHEN, AND WHERE REPORT

Action Date: 1991-04-03 Action Code: 99
Action Name: Miscellaneous
Action Desc: Miscellaneous action - See Action Comments
Action Comments: NEED TO SUBMIT T&D FORM-FROM AIR MANAGEMENT

Action Date: 1993-07-20 Action Code: 99
Action Name: Miscellaneous
Action Desc: Miscellaneous action - See Action Comments
Action Comments: PHONE CONTACT - RECEIVED

Action Date: 1994-01-24 Action Code: 43
Action Name: Site Activity Status Update Received
Action Desc: Date DNR received an update regarding site activities.
Action Comments: QRTLY MW REPORT

Action Date: 1994-04-11 Action Code: 30
Action Name: Site Investigation Workplan (SIWP) Notice to Proceed (NTP)
Action Desc: Date DNR provided a notice to proceed (NTP) with site investigation activities. This is not an official approval of the workplan and no fee was collected for review. An NTP may be via email or phone call.
Action Comments: NOTICE TO PROCEED

Action Date: 1994-09-15 Action Code: 99
Action Name: Miscellaneous
Action Desc: Miscellaneous action - See Action Comments
Action Comments: LETTER CONTACT:MW CONSTRUCTION FORMS

Action Date: 1991-04-15 Action Code: 37
Action Name: Site Investigation Report (SIR) Received (non-fee)
Action Desc: Date DNR received a site investigation report (SIR) to determine degree & extent of contamination and form a basis for choosing the appropriate remedial action.
Action Comments: Not reported

Action Date: 1992-12-01 Action Code: 35
Action Name: Site Investigation Workplan (SIWP) Received (non-fee)
Action Desc: Date DNR received a site investigation workplan (SIWP) which states the objectives of the site investigation to determine the degree and extent of contamination.
Action Comments: SI WORK PLAN REC'D

Action Date: 1993-06-14 Action Code: 35
Action Name: Site Investigation Workplan (SIWP) Received (non-fee)
Action Desc: Date DNR received a site investigation workplan (SIWP) which states the objectives of the site investigation to determine the degree and extent of contamination.
Action Comments: AMENDMENT TO SAMPLING PLAN

Action Date: 1994-12-15 Action Code: 38
Action Name: Site Investigation Report (SIR) Approved
Action Desc: Date DNR provided notice that a site investigation report (SIR) has been approved and the degree & extent of contamination has been

Map ID
Direction
Distance
Elevation

MAP FINDINGS

Site

Database(s)

EDR ID Number
EPA ID Number

WOOD CNTY HWY SHOP (Continued)

S101128411

defined for all or part of a cleanup activity at a site.
Action Comments: SI REPORT APPV'D

Action Date: 1992-03-24 Action Code: 39
Action Name: Remedial Action Options Report (RAOR) Received (non-fee)
Action Desc: Date DNR received a remedial action options report (RAOR). It identifies and evaluates options to prevent, minimize, stabilize or eliminate threats from discharged hazardous substances and to restore the environment to the extent practicable.

Action Comments: Not reported

Action Date: 1993-01-05 Action Code: 39
Action Name: Remedial Action Options Report (RAOR) Received (non-fee)
Action Desc: Date DNR received a remedial action options report (RAOR). It identifies and evaluates options to prevent, minimize, stabilize or eliminate threats from discharged hazardous substances and to restore the environment to the extent practicable.

Action Comments: CORRECTIVE ACTION PLAN

Action Date: 2001-10-09 Action Code: 43
Action Name: Site Activity Status Update Received
Action Desc: Date DNR received an update regarding site activities.
Action Comments: Not reported

Action Date: 1992-11-01 Action Code: 42
Action Name: Remedial Action Report Approved
Action Desc: [OBSOLETE] Date the Remedial Action Report is approved in writing by DNR staff.
Action Comments: Not reported

Action Date: 1994-09-15 Action Code: 42
Action Name: Remedial Action Report Approved
Action Desc: [OBSOLETE] Date the Remedial Action Report is approved in writing by DNR staff.
Action Comments: Not reported

Action Date: 1993-01-05 Action Code: 35
Action Name: Site Investigation Workplan (SIWP) Received (non-fee)
Action Desc: Date DNR received a site investigation workplan (SIWP) which states the objectives of the site investigation to determine the degree and extent of contamination.
Action Comments: SAMPLING PLAN-NOT A RAP

Action Date: 2009-04-08 Action Code: 99
Action Name: Miscellaneous
Action Desc: Miscellaneous action - See Action Comments
Action Comments: REC'D PERMISSION TO ACCESS PROPERTY

Action Date: 2004-10-21 Action Code: 99
Action Name: Miscellaneous
Action Desc: Miscellaneous action - See Action Comments
Action Comments: HIGH RISK. FREE PRODUCT.

Action Date: 1990-10-05 Action Code: 33
Action Name: Tank System Site Assessment (TSSA) Report Received
Action Desc: Date DNR received a tank system site assessment (TSSA) regarding tank closure or change in services for an above-ground or underground tank

Map ID
Direction
Distance
Elevation

MAP FINDINGS

Site

Database(s)

EDR ID Number
EPA ID Number

WOOD CNTY HWY SHOP (Continued)

S101128411

system.
Action Comments: Not reported

Action Date: 1993-12-16 Action Code: 99
Action Name: Miscellaneous
Action Desc: Miscellaneous action - See Action Comments
Action Comments: LETTER CONTACT -

Action Date: 2005-11-07 Action Code: 501
Action Name: PECFA Bidding to Establish Cost Cap
Action Desc: Responsible party notified that bidding to establish a Petroleum
Environmental Cleanup Fund Award (PECFA) reimbursement cost cap will
be done. See comments for bid details.
Action Comments: * SYSTEM ADDED *

Action Date: 2010-12-21 Action Code: 84
Action Name: Remaining Actions Needed
Action Desc: Date DNR sends a letter outlining the remaining actions needed to
achieve final closure. The site will not be formally closed until
receipt of documentation. This action was formerly known as
conditional closure.
Action Comments: Not reported

Action Date: 2010-04-20 Action Code: 43
Action Name: Site Activity Status Update Received
Action Desc: Date DNR received an update regarding site activities.
Action Comments: Not reported

Action Date: 2010-05-27 Action Code: 99
Action Name: Miscellaneous
Action Desc: Miscellaneous action - See Action Comments
Action Comments: EMAIL TO CONSULTANT

Action Date: 1990-09-04 Action Code: 99
Action Name: Miscellaneous
Action Desc: Miscellaneous action - See Action Comments
Action Comments: TOXIC/HAZ SPILL REPORT

Action Date: 1990-10-18 Action Code: 99
Action Name: Miscellaneous
Action Desc: Miscellaneous action - See Action Comments
Action Comments: LETTER CONTACT - RP LETTER

Action Date: 1990-12-27 Action Code: 35
Action Name: Site Investigation Workplan (SIWP) Received (non-fee)
Action Desc: Date DNR received a site investigation workplan (SIWP) which states
the objectives of the site investigation to determine the degree and
extent of contamination.
Action Comments: SI WORK PLAN RECV'D

Action Date: 1991-02-19 Action Code: 99
Action Name: Miscellaneous
Action Desc: Miscellaneous action - See Action Comments
Action Comments: MW AND SOIL BORING LOGS

Action Date: 1991-05-28 Action Code: 99
Action Name: Miscellaneous

Map ID
Direction
Distance
Elevation

MAP FINDINGS

Site

Database(s)

EDR ID Number
EPA ID Number

WOOD CNTY HWY SHOP (Continued)

S101128411

Action Desc: Miscellaneous action - See Action Comments
Action Comments: NEW TANKS -SHOULD BE ABOVE GROUND

Action Date: 1991-12-03 Action Code: 35
Action Name: Site Investigation Workplan (SIWP) Received (non-fee)
Action Desc: Date DNR received a site investigation workplan (SIWP) which states the objectives of the site investigation to determine the degree and extent of contamination.
Action Comments: Not reported

Action Date: 1992-03-24 Action Code: 41
Action Name: Remedial Action Report Received
Action Desc: [OBSOLETE] Date the DNR receives the Remedial Action Report detailing remedial action efforts for an activity.
Action Comments: Not reported

Action Date: 1992-11-01 Action Code: 40
Action Name: Remedial Action Options Report (RAOR) Approved
Action Desc: Date DNR provided notice that the remedial action options report (RAOR) was approved
Action Comments: Not reported

Action Date: 1993-01-25 Action Code: 40
Action Name: Remedial Action Options Report (RAOR) Approved
Action Desc: Date DNR provided notice that the remedial action options report (RAOR) was approved
Action Comments: Not reported

Action Date: 1993-01-26 Action Code: 99
Action Name: Miscellaneous
Action Desc: Miscellaneous action - See Action Comments
Action Comments: SEND LETTERS TO COMMISSIONER

Action Date: 1993-06-14 Action Code: 99
Action Name: Miscellaneous
Action Desc: Miscellaneous action - See Action Comments
Action Comments: LETTER CONTACT - RECEIVED

Action Date: 1993-07-26 Action Code: 43
Action Name: Site Activity Status Update Received
Action Desc: Date DNR received an update regarding site activities.
Action Comments: QRTLY/MTHLY STATUS RPT

Action Date: 1993-09-24 Action Code: 39
Action Name: Remedial Action Options Report (RAOR) Received (non-fee)
Action Desc: Date DNR received a remedial action options report (RAOR). It identifies and evaluates options to prevent, minimize, stabilize or eliminate threats from discharged hazardous substances and to restore the environment to the extent practicable.
Action Comments: RA WORK PLAN REC'V'D

Action Date: 1993-11-18 Action Code: 99
Action Name: Miscellaneous
Action Desc: Miscellaneous action - See Action Comments
Action Comments: PHONE CONTACT -

Action Date: 1993-12-16 Action Code: 99

Map ID
Direction
Distance
Elevation

MAP FINDINGS

Site

Database(s)

EDR ID Number
EPA ID Number

WOOD CNTY HWY SHOP (Continued)

S101128411

Action Name: Miscellaneous
Action Desc: Miscellaneous action - See Action Comments
Action Comments: ABANDONMENT FORM FOR MW3

Action Date: 1993-12-22 Action Code: 99
Action Name: Miscellaneous
Action Desc: Miscellaneous action - See Action Comments
Action Comments: PHONE CONTACT -

Action Date: 1994-04-21 Action Code: 35
Action Name: Site Investigation Workplan (SIWP) Received (non-fee)
Action Desc: Date DNR received a site investigation workplan (SIWP) which states the objectives of the site investigation to determine the degree and extent of contamination.
Action Comments: SI WORK PLAN RECV'D

Action Date: 1994-11-09 Action Code: 37
Action Name: Site Investigation Report (SIR) Received (non-fee)
Action Desc: Date DNR received a site investigation report (SIR) to determine degree & extent of contamination and form a basis for choosing the appropriate remedial action.
Action Comments: SI REPORT RECV'D

Action Date: 1994-11-09 Action Code: 80
Action Name: Closure Not Recommended
Action Desc: Date DNR sends a letter in response to a request for closure review. Letter outlines the reasons DNR cannot recommend site closure at this time.
Action Comments: REVIEWED FOR CLOSURE/NC:REQUEST MORE INFO

Action Date: 1994-11-21 Action Code: 99
Action Name: Miscellaneous
Action Desc: Miscellaneous action - See Action Comments
Action Comments: TELEPHONE CONVERSATION:W/BERG RE:SI RAP

Action Date: 1994-12-22 Action Code: 39
Action Name: Remedial Action Options Report (RAOR) Received (non-fee)
Action Desc: Date DNR received a remedial action options report (RAOR). It identifies and evaluates options to prevent, minimize, stabilize or eliminate threats from discharged hazardous substances and to restore the environment to the extent practicable.
Action Comments: RA WORK PLAN RECV'D

Action Date: 1995-03-15 Action Code: 43
Action Name: Site Activity Status Update Received
Action Desc: Date DNR received an update regarding site activities.
Action Comments: QRTL/MTHLY STATUS RPT

Action Date: 1998-03-30 Action Code: 43
Action Name: Site Activity Status Update Received
Action Desc: Date DNR received an update regarding site activities.
Action Comments: Not reported

Action Date: 1998-05-06 Action Code: 30
Action Name: Site Investigation Workplan (SIWP) Notice to Proceed (NTP)
Action Desc: Date DNR provided a notice to proceed (NTP) with site investigation activities. This is not an official approval of the workplan and no

Map ID
Direction
Distance
Elevation

MAP FINDINGS

Site

Database(s)

EDR ID Number
EPA ID Number

WOOD CNTY HWY SHOP (Continued)

S101128411

Action Comments: fee was collected for review. An NTP may be via email or phone call.
Not reported

Action Date: 1998-07-03 Action Code: 43
Action Name: Site Activity Status Update Received
Action Desc: Date DNR received an update regarding site activities.
Action Comments: Not reported

Action Date: 1998-07-13 Action Code: 30
Action Name: Site Investigation Workplan (SIWP) Notice to Proceed (NTP)
Action Desc: Date DNR provided a notice to proceed (NTP) with site investigation activities. This is not an official approval of the workplan and no fee was collected for review. An NTP may be via email or phone call.
Action Comments: Not reported

Action Date: 1998-11-05 Action Code: 43
Action Name: Site Activity Status Update Received
Action Desc: Date DNR received an update regarding site activities.
Action Comments: Not reported

Action Date: 1998-11-17 Action Code: 30
Action Name: Site Investigation Workplan (SIWP) Notice to Proceed (NTP)
Action Desc: Date DNR provided a notice to proceed (NTP) with site investigation activities. This is not an official approval of the workplan and no fee was collected for review. An NTP may be via email or phone call.
Action Comments: Not reported

Action Date: 1996-03-08 Action Code: 43
Action Name: Site Activity Status Update Received
Action Desc: Date DNR received an update regarding site activities.
Action Comments: Not reported

Action Date: 2005-10-28 Action Code: 501
Action Name: PECFA Bidding to Establish Cost Cap
Action Desc: Responsible party notified that bidding to establish a Petroleum Environmental Cleanup Fund Award (PECFA) reimbursement cost cap will be done. See comments for bid details.
Action Comments: Not reported

Action Date: 1993-01-25 Action Code: 36
Action Name: Site Investigation Workplan (SIWP) Approved
Action Desc: Date DNR provided notice that a site investigation workplan (SIWP) has been approved and site investigation activities can proceed as planned.
Action Comments: SI WORK PLAN APPV'D

Action Date: 1994-06-06 Action Code: 99
Action Name: Miscellaneous
Action Desc: Miscellaneous action - See Action Comments
Action Comments: RON BERG RESIGNED

Action Date: 1995-12-13 Action Code: 99
Action Name: Miscellaneous
Action Desc: Miscellaneous action - See Action Comments
Action Comments: TELEPHONE CONVERSATION

Action Date: 2011-01-13 Action Code: 56

Map ID
Direction
Distance
Elevation

MAP FINDINGS

Site

Database(s)

EDR ID Number
EPA ID Number

WOOD CNTY HWY SHOP (Continued)

S101128411

Action Name: Continuing Obligation(s) Applied
Action Desc: Closure or ongoing cleanup was approved with one or more continuing obligations to give notice of residual contamination; require or restrict certain actions to protect the public or environment; minimize human or environmental exposures.
Action Comments: AUTO-POPULATED AS REPLACEMENT FOR CODE 50

Substances:

Substance Desc: Chlorinated Solvents
Amount Released: Not reported
Release Code: Not reported

Substance Desc: Lead (Pb)
Amount Released: Not reported
Release Code: Not reported

Substance Desc: Methyl Tertiary Butyl Ether
Amount Released: Not reported
Release Code: Not reported

Substance Desc: Polynuclear Aromatic Hydrocarbons
Amount Released: Not reported
Release Code: Not reported

Substance Desc: Diesel Fuel
Amount Released: Not reported
Release Code: Not reported

Substance Desc: Gasoline - Unleaded and Leaded
Amount Released: Not reported
Release Code: Not reported

Impact Number: 64355
Impact Code: 04
Impact Comments: GROUNDWATER CONTAMINATION
Impact Potential: N
Impact Description: Groundwater Contamination

Impact Number: 64356
Impact Code: 05
Impact Comments: SOIL CONTAMINATION
Impact Potential: N
Impact Description: Soil Contamination

Impact Number: 534035
Impact Code: 09
Impact Comments: Not reported
Impact Potential: N
Impact Description: Free Product

Contacts:

Role Desc: DNR File Contact
Contact Name: PETER RAYMOND
Contact Address: 1300 W CLAIREMONT AVE
Contact Addr2: WI DNR
Contact City,St,Zip: EAU CLAIRE, WI 54701

Map ID
Direction
Distance
Elevation

MAP FINDINGS

Site

Database(s)

EDR ID Number
EPA ID Number

WOOD CNTY HWY SHOP (Continued)

S101128411

Contact Country: UNITED STATES
Company Address: EAU CLAIRE, WI 54701

Role Desc: Responsible Party
Contact Name: WOOD COUNTY HWY DEPT
Contact Address: 555 17TH AVE N
Contact Addr2: Not reported
Contact City,St,Zip: WISCONSIN RAPIDS, WI 54494
Contact Country: UNITED STATES
Company Address: WISCONSIN RAPIDS, WI 54494

Role Desc: Consultant
Contact Name: METCO
Contact Address: 1601 CALEDONIA ST STE C
Contact Addr2: Not reported
Contact City,St,Zip: LA CROSSE, WI 54603
Contact Country: UNITED STATES
Company Address: LA CROSSE, WI 54603

WRRSER:

Route of Concern: Not reported
Repair Action: Not reported
Added to Inventory: Not reported
Added to HRS List: Not reported
Scoring System: Not reported
Begin Date: 08/15/90
Site Priority: HIGH

15
SSE
1/4-1/2
0.393 mi.
2075 ft.

MARSHFIELD TN LF
STADT RD
MARSHFIELD, WI 54449

SWF/LF S106654192
N/A

Relative:
Lower
Actual:
1209 ft.

SWF/LF:
Name: MARSHFIELD TN LF
Address: STADT RD
City,State,Zip: MARSHFIELD, WI 54449
Facility ID: 1606000
License Number: 387
Facility Status: CLOSED
Activity Code: 071
Activity Status: INACTIVE
Region Abbrevn: WC - WEST CENTRAL
Action Name: Landfill 0-50,000 Cu Yd
Owner Name: TN MARSHFIELD
Owner Address: 11075 STADT RD
Owner City,St,Zip: MARSHFIELD, WI 54449
Owner Phone: 7153874222
Owner Tele Ext: Not reported
Lat/Long: 44 38 4 / 90 7 35

Map ID
 Direction
 Distance
 Elevation

MAP FINDINGS

Site

Database(s)

EDR ID Number
 EPA ID Number

F16
WSW
1/4-1/2
0.447 mi.
2360 ft.
Relative:
Lower
Actual:
1231 ft.

ALAMO RETAIL SOLUTIONS
1915 E 29TH ST
MARSHFIELD, WI 54449
Site 1 of 3 in cluster F

RCRA-VSQQ
SHWIMS
LUST
FINDS
ECHO
MANIFEST
NPDES

1000663561
WID988604203

RCRA Listings:

Date Form Received by Agency:	20170403
Handler Name:	Alamo Retail Solutions
Handler Address:	1915 E 29TH ST
Handler City,State,Zip:	MARSHFIELD, WI 54449
EPA ID:	WID988604203
Contact Name:	FRANK OELRICH
Contact Address:	1915 E 29TH ST
Contact City,State,Zip:	MARSHFIELD, WI 54449
Contact Telephone:	715-716-4709
Contact Fax:	Not reported
Contact Email:	FOELRICH@ALAMORS.COM
Contact Title:	PURCHASING MGR
EPA Region:	05
Land Type:	Private
Federal Waste Generator Description:	Conditionally Exempt Small Quantity Generator
Non-Notifier:	Not reported
Biennial Report Cycle:	Not reported
Accessibility:	Not reported
Active Site Indicator:	Handler Activities
State District Owner:	WI
State District:	WI-WC
Mailing Address:	1915 E 29TH ST
Mailing City,State,Zip:	MARSHFIELD, WI 54449
Owner Name:	Food Management Partners
Owner Type:	Private
Operator Name:	Alamo Retail Solutions
Operator Type:	Private
Short-Term Generator Activity:	No
Importer Activity:	No
Mixed Waste Generator:	No
Transporter Activity:	No
Transfer Facility Activity:	No
Recycler Activity with Storage:	No
Small Quantity On-Site Burner Exemption:	No
Smelting Melting and Refining Furnace Exemption:	No
Underground Injection Control:	No
Off-Site Waste Receipt:	No
Universal Waste Indicator:	No
Universal Waste Destination Facility:	No
Federal Universal Waste:	No
Active Site State-Reg Handler:	---
Federal Facility Indicator:	Not reported
Hazardous Secondary Material Indicator:	NN
Sub-Part K Indicator:	Not reported
2018 GPRA Permit Baseline:	Not on the Baseline
2018 GPRA Renewals Baseline:	Not on the Baseline
202 GPRA Corrective Action Baseline:	No
Subject to Corrective Action Universe:	No
Non-TSDFs Where RCRA CA has Been Imposed Universe:	No
Corrective Action Priority Ranking:	No NCAPS ranking

Map ID
Direction
Distance
Elevation

MAP FINDINGS

Site

Database(s)

EDR ID Number
EPA ID Number

ALAMO RETAIL SOLUTIONS (Continued)

1000663561

Environmental Control Indicator:	No
Institutional Control Indicator:	No
Human Exposure Controls Indicator:	N/A
Groundwater Controls Indicator:	N/A
Significant Non-Complier Universe:	No
Unaddressed Significant Non-Complier Universe:	No
Addressed Significant Non-Complier Universe:	No
Significant Non-Complier With a Compliance Schedule Universe:	No
Financial Assurance Required:	Not reported
Handler Date of Last Change:	20170404
Recognized Trader-Importer:	No
Recognized Trader-Exporter:	No
Importer of Spent Lead Acid Batteries:	No
Exporter of Spent Lead Acid Batteries:	No
Recycler Activity Without Storage:	Not reported
Manifest Broker:	Not reported
Sub-Part P Indicator:	No

Hazardous Waste Summary:

Waste Code: D001
Waste Description: IGNITABLE WASTE

Waste Code: F003
Waste Description: THE FOLLOWING SPENT NONHALOGENATED SOLVENTS: XYLENE, ACETONE, ETHYL ACETATE, ETHYL BENZENE, ETHYL ETHER, METHYL ISOBUTYL KETONE, N-BUTYL ALCOHOL, CYCLOHEXANONE, AND METHANOL; ALL SPENT SOLVENT MIXTURES/BLENDS CONTAINING, BEFORE USE, ONLY THE ABOVE SPENT NONHALOGENATED SOLVENTS; AND ALL SPENT SOLVENT MIXTURES/BLENDS CONTAINING, BEFORE USE, ONE OR MORE OF THE ABOVE NONHALOGENATED SOLVENTS, AND A TOTAL OF TEN PERCENT OR MORE (BY VOLUME) OF ONE OR MORE OF THOSE SOLVENTS LISTED IN F001, F002, F004, AND F005; AND STILL BOTTOMS FROM THE RECOVERY OF THESE SPENT SOLVENTS AND SPENT SOLVENT MIXTURES.

Waste Code: F005
Waste Description: THE FOLLOWING SPENT NONHALOGENATED SOLVENTS: TOLUENE, METHYL ETHYL KETONE, CARBON DISULFIDE, ISOBUTANOL, PYRIDINE, BENZENE, 2-ETHOXYETHANOL, AND 2-NITROPROPANE; ALL SPENT SOLVENT MIXTURES/BLENDS CONTAINING, BEFORE USE, A TOTAL OF TEN PERCENT OR MORE (BY VOLUME) OF ONE OR MORE OF THE ABOVE NONHALOGENATED SOLVENTS OR THOSE SOLVENTS LISTED IN F001, F002, OR F004; AND STILL BOTTOMS FROM THE RECOVERY OF THESE SPENT SOLVENTS AND SPENT SOLVENT MIXTURES.

Handler - Owner Operator:

Owner/Operator Indicator:	Owner
Owner/Operator Name:	FOOD MANAGEMENT PARTNERS
Legal Status:	Private
Date Became Current:	Not reported
Date Ended Current:	Not reported
Owner/Operator Address:	120 CHULA VISTA
Owner/Operator City,State,Zip:	SAN ANTONIO, TX 78232
Owner/Operator Telephone:	Not reported
Owner/Operator Telephone Ext:	Not reported
Owner/Operator Fax:	Not reported
Owner/Operator Email:	Not reported

Map ID
Direction
Distance
Elevation

MAP FINDINGS

Site

Database(s)

EDR ID Number
EPA ID Number

ALAMO RETAIL SOLUTIONS (Continued)

1000663561

Owner/Operator Indicator: Operator
Owner/Operator Name: ALAMO RETAIL SOLUTIONS
Legal Status: Private
Date Became Current: Not reported
Date Ended Current: Not reported
Owner/Operator Address: 1915 E 29TH ST
Owner/Operator City,State,Zip: MARSHFIELD, WI 54449
Owner/Operator Telephone: 715-716-4709
Owner/Operator Telephone Ext: Not reported
Owner/Operator Fax: Not reported
Owner/Operator Email: Not reported

Owner/Operator Indicator: Owner
Owner/Operator Name: BUFFETS INC
Legal Status: Private
Date Became Current: Not reported
Date Ended Current: Not reported
Owner/Operator Address: 10260 VIKING DR STE 100
Owner/Operator City,State,Zip: EDEN PRAIRIE, MN 55344
Owner/Operator Telephone: 612-942-9760
Owner/Operator Telephone Ext: Not reported
Owner/Operator Fax: Not reported
Owner/Operator Email: Not reported

Historic Generators:

Receive Date: 19991202
Handler Name: BUFFETS INC CABINET DIV
Federal Waste Generator Description: Conditionally Exempt Small Quantity Generator
State District Owner: Not reported
Large Quantity Handler of Universal Waste: No
Recognized Trader Importer: No
Recognized Trader Exporter: No
Spent Lead Acid Battery Importer: No
Spent Lead Acid Battery Exporter: No
Current Record: No
Non Storage Recycler Activity: Not reported
Electronic Manifest Broker: Not reported

Receive Date: 20140326
Handler Name: OVATION BRANDS - CABINET DIVISION
Federal Waste Generator Description: Conditionally Exempt Small Quantity Generator
State District Owner: WI
Large Quantity Handler of Universal Waste: No
Recognized Trader Importer: No
Recognized Trader Exporter: No
Spent Lead Acid Battery Importer: No
Spent Lead Acid Battery Exporter: No
Current Record: No
Non Storage Recycler Activity: Not reported
Electronic Manifest Broker: Not reported

Receive Date: 19910923
Handler Name: BUFFETS INC CABINET DIV
Federal Waste Generator Description: Conditionally Exempt Small Quantity Generator
State District Owner: Not reported
Large Quantity Handler of Universal Waste: No
Recognized Trader Importer: No

Map ID
Direction
Distance
Elevation

MAP FINDINGS

Site

Database(s)

EDR ID Number
EPA ID Number

ALAMO RETAIL SOLUTIONS (Continued)

1000663561

Recognized Trader Exporter:	No
Spent Lead Acid Battery Importer:	No
Spent Lead Acid Battery Exporter:	No
Current Record:	No
Non Storage Recycler Activity:	Not reported
Electronic Manifest Broker:	Not reported
Receive Date:	20170403
Handler Name:	ALAMO RETAIL SOLUTIONS
Federal Waste Generator Description:	Conditionally Exempt Small Quantity Generator
State District Owner:	WI
Large Quantity Handler of Universal Waste:	No
Recognized Trader Importer:	No
Recognized Trader Exporter:	No
Spent Lead Acid Battery Importer:	No
Spent Lead Acid Battery Exporter:	No
Current Record:	Yes
Non Storage Recycler Activity:	Not reported
Electronic Manifest Broker:	Not reported

List of NAICS Codes and Descriptions:

NAICS Code:	337110
NAICS Description:	WOOD KITCHEN CABINET AND COUNTERTOP MANUFACTURING

Has the Facility Received Notices of Violations:

Found Violation:	Yes
Agency Which Determined Violation:	State
Violation Short Description:	Universal Waste - Small Quantity Handlers
Date Violation was Determined:	20140325
Actual Return to Compliance Date:	20140401
Return to Compliance Qualifier:	Documented
Violation Responsible Agency:	State
Scheduled Compliance Date:	20140501
Enforcement Identifier:	001
Date of Enforcement Action:	20140401
Enforcement Responsible Agency:	State
Enforcement Docket Number:	Not reported
Enforcement Attorney:	Not reported
Corrective Action Component:	No
Appeal Initiated Date:	Not reported
Appeal Resolution Date:	Not reported
Disposition Status Date:	Not reported
Disposition Status:	Not reported
Disposition Status Description:	Not reported
Consent/Final Order Sequence Number:	Not reported
Consent/Final Order Respondent Name:	Not reported
Consent/Final Order Lead Agency:	Not reported
Enforcement Type:	NOTICE OF NONCOMPLIANCE LETTER
Enforcement Responsible Person:	BSH
Enforcement Responsible Sub-Organization:	WC
SEP Sequence Number:	Not reported
SEP Expenditure Amount:	Not reported
SEP Scheduled Completion Date:	Not reported
SEP Actual Date:	Not reported
SEP Defaulted Date:	Not reported
SEP Type:	Not reported

Map ID
Direction
Distance
Elevation

MAP FINDINGS

Site

Database(s)

EDR ID Number
EPA ID Number

ALAMO RETAIL SOLUTIONS (Continued)

1000663561

SEP Type Description:	Not reported
Proposed Amount:	Not reported
Final Monetary Amount:	Not reported
Paid Amount:	Not reported
Final Count:	Not reported
Final Amount:	Not reported
Found Violation:	Yes
Agency Which Determined Violation:	State
Violation Short Description:	Generators - General
Date Violation was Determined:	19990811
Actual Return to Compliance Date:	19990819
Return to Compliance Qualifier:	Observed
Violation Responsible Agency:	State
Scheduled Compliance Date:	19990916
Enforcement Identifier:	001
Date of Enforcement Action:	19990816
Enforcement Responsible Agency:	State
Enforcement Docket Number:	Not reported
Enforcement Attorney:	WI
Corrective Action Component:	No
Appeal Initiated Date:	Not reported
Appeal Resolution Date:	Not reported
Disposition Status Date:	Not reported
Disposition Status:	Not reported
Disposition Status Description:	Not reported
Consent/Final Order Sequence Number:	Not reported
Consent/Final Order Respondent Name:	Not reported
Consent/Final Order Lead Agency:	Not reported
Enforcement Type:	NOTICE OF NONCOMPLIANCE LETTER
Enforcement Responsible Person:	RLB
Enforcement Responsible Sub-Organization:	NE
SEP Sequence Number:	Not reported
SEP Expenditure Amount:	Not reported
SEP Scheduled Completion Date:	Not reported
SEP Actual Date:	Not reported
SEP Defaulted Date:	Not reported
SEP Type:	Not reported
SEP Type Description:	Not reported
Proposed Amount:	Not reported
Final Monetary Amount:	Not reported
Paid Amount:	Not reported
Final Count:	Not reported
Final Amount:	Not reported
Found Violation:	Yes
Agency Which Determined Violation:	State
Violation Short Description:	State Statute or Regulation
Date Violation was Determined:	20140325
Actual Return to Compliance Date:	20140401
Return to Compliance Qualifier:	Documented
Violation Responsible Agency:	State
Scheduled Compliance Date:	20140501
Enforcement Identifier:	001
Date of Enforcement Action:	20140401
Enforcement Responsible Agency:	State
Enforcement Docket Number:	Not reported

Map ID
Direction
Distance
Elevation

MAP FINDINGS

Site

Database(s)

EDR ID Number
EPA ID Number

ALAMO RETAIL SOLUTIONS (Continued)

1000663561

Enforcement Attorney:	Not reported
Corrective Action Component:	No
Appeal Initiated Date:	Not reported
Appeal Resolution Date:	Not reported
Disposition Status Date:	Not reported
Disposition Status:	Not reported
Disposition Status Description:	Not reported
Consent/Final Order Sequence Number:	Not reported
Consent/Final Order Respondent Name:	Not reported
Consent/Final Order Lead Agency:	Not reported
Enforcement Type:	NOTICE OF NONCOMPLIANCE LETTER
Enforcement Responsible Person:	BSH
Enforcement Responsible Sub-Organization:	WC
SEP Sequence Number:	Not reported
SEP Expenditure Amount:	Not reported
SEP Scheduled Completion Date:	Not reported
SEP Actual Date:	Not reported
SEP Defaulted Date:	Not reported
SEP Type:	Not reported
SEP Type Description:	Not reported
Proposed Amount:	Not reported
Final Monetary Amount:	Not reported
Paid Amount:	Not reported
Final Count:	Not reported
Final Amount:	Not reported
Found Violation:	Yes
Agency Which Determined Violation:	State
Violation Short Description:	Universal Waste - Small Quantity Handlers
Date Violation was Determined:	20140325
Actual Return to Compliance Date:	20140401
Return to Compliance Qualifier:	Documented
Violation Responsible Agency:	State
Scheduled Compliance Date:	20140501
Enforcement Identifier:	001
Date of Enforcement Action:	20140401
Enforcement Responsible Agency:	State
Enforcement Docket Number:	Not reported
Enforcement Attorney:	Not reported
Corrective Action Component:	No
Appeal Initiated Date:	Not reported
Appeal Resolution Date:	Not reported
Disposition Status Date:	Not reported
Disposition Status:	Not reported
Disposition Status Description:	Not reported
Consent/Final Order Sequence Number:	Not reported
Consent/Final Order Respondent Name:	Not reported
Consent/Final Order Lead Agency:	Not reported
Enforcement Type:	NOTICE OF NONCOMPLIANCE LETTER
Enforcement Responsible Person:	BSH
Enforcement Responsible Sub-Organization:	WC
SEP Sequence Number:	Not reported
SEP Expenditure Amount:	Not reported
SEP Scheduled Completion Date:	Not reported
SEP Actual Date:	Not reported
SEP Defaulted Date:	Not reported
SEP Type:	Not reported

Map ID
Direction
Distance
Elevation

MAP FINDINGS

Site

Database(s)

EDR ID Number
EPA ID Number

ALAMO RETAIL SOLUTIONS (Continued)

1000663561

SEP Type Description: Not reported
Proposed Amount: Not reported
Final Monetary Amount: Not reported
Paid Amount: Not reported
Final Count: Not reported
Final Amount: Not reported

Found Violation: Yes
Agency Which Determined Violation: State
Violation Short Description: Universal Waste - Small Quantity Handlers
Date Violation was Determined: 20140325
Actual Return to Compliance Date: 20140401
Return to Compliance Qualifier: Documented
Violation Responsible Agency: State
Scheduled Compliance Date: 20140501
Enforcement Identifier: 001
Date of Enforcement Action: 20140401
Enforcement Responsible Agency: State
Enforcement Docket Number: Not reported
Enforcement Attorney: Not reported
Corrective Action Component: No
Appeal Initiated Date: Not reported
Appeal Resolution Date: Not reported
Disposition Status Date: Not reported
Disposition Status: Not reported
Disposition Status Description: Not reported
Consent/Final Order Sequence Number: Not reported
Consent/Final Order Respondent Name: Not reported
Consent/Final Order Lead Agency: Not reported
Enforcement Type: NOTICE OF NONCOMPLIANCE LETTER
Enforcement Responsible Person: BSH
Enforcement Responsible Sub-Organization: WC
SEP Sequence Number: Not reported
SEP Expenditure Amount: Not reported
SEP Scheduled Completion Date: Not reported
SEP Actual Date: Not reported
SEP Defaulted Date: Not reported
SEP Type: Not reported
SEP Type Description: Not reported
Proposed Amount: Not reported
Final Monetary Amount: Not reported
Paid Amount: Not reported
Final Count: Not reported
Final Amount: Not reported

Found Violation: Yes
Agency Which Determined Violation: State
Violation Short Description: Used Oil - Generators
Date Violation was Determined: 20140325
Actual Return to Compliance Date: 20140401
Return to Compliance Qualifier: Documented
Violation Responsible Agency: State
Scheduled Compliance Date: 20140501
Enforcement Identifier: 001
Date of Enforcement Action: 20140401
Enforcement Responsible Agency: State
Enforcement Docket Number: Not reported

Map ID
Direction
Distance
Elevation

MAP FINDINGS

Site

Database(s)

EDR ID Number
EPA ID Number

ALAMO RETAIL SOLUTIONS (Continued)

1000663561

Enforcement Attorney:	Not reported
Corrective Action Component:	No
Appeal Initiated Date:	Not reported
Appeal Resolution Date:	Not reported
Disposition Status Date:	Not reported
Disposition Status:	Not reported
Disposition Status Description:	Not reported
Consent/Final Order Sequence Number:	Not reported
Consent/Final Order Respondent Name:	Not reported
Consent/Final Order Lead Agency:	Not reported
Enforcement Type:	NOTICE OF NONCOMPLIANCE LETTER
Enforcement Responsible Person:	BSH
Enforcement Responsible Sub-Organization:	WC
SEP Sequence Number:	Not reported
SEP Expenditure Amount:	Not reported
SEP Scheduled Completion Date:	Not reported
SEP Actual Date:	Not reported
SEP Defaulted Date:	Not reported
SEP Type:	Not reported
SEP Type Description:	Not reported
Proposed Amount:	Not reported
Final Monetary Amount:	Not reported
Paid Amount:	Not reported
Final Count:	Not reported
Final Amount:	Not reported
Found Violation:	Yes
Agency Which Determined Violation:	State
Violation Short Description:	State Statute or Regulation
Date Violation was Determined:	20140325
Actual Return to Compliance Date:	20140401
Return to Compliance Qualifier:	Documented
Violation Responsible Agency:	State
Scheduled Compliance Date:	20140501
Enforcement Identifier:	001
Date of Enforcement Action:	20140401
Enforcement Responsible Agency:	State
Enforcement Docket Number:	Not reported
Enforcement Attorney:	Not reported
Corrective Action Component:	No
Appeal Initiated Date:	Not reported
Appeal Resolution Date:	Not reported
Disposition Status Date:	Not reported
Disposition Status:	Not reported
Disposition Status Description:	Not reported
Consent/Final Order Sequence Number:	Not reported
Consent/Final Order Respondent Name:	Not reported
Consent/Final Order Lead Agency:	Not reported
Enforcement Type:	NOTICE OF NONCOMPLIANCE LETTER
Enforcement Responsible Person:	BSH
Enforcement Responsible Sub-Organization:	WC
SEP Sequence Number:	Not reported
SEP Expenditure Amount:	Not reported
SEP Scheduled Completion Date:	Not reported
SEP Actual Date:	Not reported
SEP Defaulted Date:	Not reported
SEP Type:	Not reported

Map ID
Direction
Distance
Elevation

MAP FINDINGS

Site

Database(s)

EDR ID Number
EPA ID Number

ALAMO RETAIL SOLUTIONS (Continued)

1000663561

SEP Type Description:	Not reported
Proposed Amount:	Not reported
Final Monetary Amount:	Not reported
Paid Amount:	Not reported
Final Count:	Not reported
Final Amount:	Not reported
Found Violation:	Yes
Agency Which Determined Violation:	State
Violation Short Description:	State Statute or Regulation
Date Violation was Determined:	20140325
Actual Return to Compliance Date:	20140401
Return to Compliance Qualifier:	Documented
Violation Responsible Agency:	State
Scheduled Compliance Date:	20140501
Enforcement Identifier:	001
Date of Enforcement Action:	20140401
Enforcement Responsible Agency:	State
Enforcement Docket Number:	Not reported
Enforcement Attorney:	Not reported
Corrective Action Component:	No
Appeal Initiated Date:	Not reported
Appeal Resolution Date:	Not reported
Disposition Status Date:	Not reported
Disposition Status:	Not reported
Disposition Status Description:	Not reported
Consent/Final Order Sequence Number:	Not reported
Consent/Final Order Respondent Name:	Not reported
Consent/Final Order Lead Agency:	Not reported
Enforcement Type:	NOTICE OF NONCOMPLIANCE LETTER
Enforcement Responsible Person:	BSH
Enforcement Responsible Sub-Organization:	WC
SEP Sequence Number:	Not reported
SEP Expenditure Amount:	Not reported
SEP Scheduled Completion Date:	Not reported
SEP Actual Date:	Not reported
SEP Defaulted Date:	Not reported
SEP Type:	Not reported
SEP Type Description:	Not reported
Proposed Amount:	Not reported
Final Monetary Amount:	Not reported
Paid Amount:	Not reported
Final Count:	Not reported
Final Amount:	Not reported
Evaluation Action Summary:	
Evaluation Date:	20140325
Evaluation Responsible Agency:	State
Found Violation:	Yes
Evaluation Type Description:	COMPLIANCE EVALUATION INSPECTION ON-SITE
Evaluation Responsible Person Identifier:	BSH
Evaluation Responsible Sub-Organization:	WC
Actual Return to Compliance Date:	20140401
Scheduled Compliance Date:	20140501
Date of Request:	Not reported
Date Response Received:	Not reported
Request Agency:	Not reported

Map ID
Direction
Distance
Elevation

MAP FINDINGS

Site

Database(s)

EDR ID Number
EPA ID Number

ALAMO RETAIL SOLUTIONS (Continued)

1000663561

Former Citation:	Not reported
Evaluation Date:	19990811
Evaluation Responsible Agency:	State
Found Violation:	Yes
Evaluation Type Description:	COMPLIANCE EVALUATION INSPECTION ON-SITE
Evaluation Responsible Person Identifier:	RLB
Evaluation Responsible Sub-Organization:	WC
Actual Return to Compliance Date:	19990819
Scheduled Compliance Date:	19990916
Date of Request:	Not reported
Date Response Received:	Not reported
Request Agency:	Not reported
Former Citation:	Not reported
Evaluation Date:	20140325
Evaluation Responsible Agency:	State
Found Violation:	Yes
Evaluation Type Description:	COMPLIANCE EVALUATION INSPECTION ON-SITE
Evaluation Responsible Person Identifier:	BSH
Evaluation Responsible Sub-Organization:	WC
Actual Return to Compliance Date:	20140401
Scheduled Compliance Date:	20140501
Date of Request:	Not reported
Date Response Received:	Not reported
Request Agency:	Not reported
Former Citation:	Not reported
Evaluation Date:	20140325
Evaluation Responsible Agency:	State
Found Violation:	Yes
Evaluation Type Description:	COMPLIANCE EVALUATION INSPECTION ON-SITE
Evaluation Responsible Person Identifier:	BSH
Evaluation Responsible Sub-Organization:	WC
Actual Return to Compliance Date:	20140401
Scheduled Compliance Date:	20140501
Date of Request:	Not reported
Date Response Received:	Not reported
Request Agency:	Not reported
Former Citation:	Not reported
Evaluation Date:	20140325
Evaluation Responsible Agency:	State
Found Violation:	Yes
Evaluation Type Description:	COMPLIANCE EVALUATION INSPECTION ON-SITE
Evaluation Responsible Person Identifier:	BSH
Evaluation Responsible Sub-Organization:	WC
Actual Return to Compliance Date:	20140401
Scheduled Compliance Date:	20140501
Date of Request:	Not reported
Date Response Received:	Not reported
Request Agency:	Not reported
Former Citation:	Not reported
Evaluation Date:	20140325
Evaluation Responsible Agency:	State
Found Violation:	Yes

Map ID
Direction
Distance
Elevation

MAP FINDINGS

Site

Database(s)

EDR ID Number
EPA ID Number

ALAMO RETAIL SOLUTIONS (Continued)

1000663561

Evaluation Type Description: COMPLIANCE EVALUATION INSPECTION ON-SITE
Evaluation Responsible Person Identifier: BSH
Evaluation Responsible Sub-Organization: WC
Actual Return to Compliance Date: 20140401
Scheduled Compliance Date: 20140501
Date of Request: Not reported
Date Response Received: Not reported
Request Agency: Not reported
Former Citation: Not reported

Evaluation Date: 20140325
Evaluation Responsible Agency: State
Found Violation: Yes
Evaluation Type Description: COMPLIANCE EVALUATION INSPECTION ON-SITE
Evaluation Responsible Person Identifier: BSH
Evaluation Responsible Sub-Organization: WC
Actual Return to Compliance Date: 20140401
Scheduled Compliance Date: 20140501
Date of Request: Not reported
Date Response Received: Not reported
Request Agency: Not reported
Former Citation: Not reported

Evaluation Date: 20140325
Evaluation Responsible Agency: State
Found Violation: Yes
Evaluation Type Description: COMPLIANCE EVALUATION INSPECTION ON-SITE
Evaluation Responsible Person Identifier: BSH
Evaluation Responsible Sub-Organization: WC
Actual Return to Compliance Date: 20140401
Scheduled Compliance Date: 20140501
Date of Request: Not reported
Date Response Received: Not reported
Request Agency: Not reported
Former Citation: Not reported

SHWIMS:

Name: ALAMO RETAIL SOLUTIONS
Address: 1915 E 29TH ST
City,State,Zip: MARSHFIELD, WI 54449
FID: 772084170
Status: OPERATING
Region: WEST CENTRAL

LUST:

Name: ALAMO RETAIL SOLUTIONS
Address: 1915 E 29TH ST
City,State,Zip: MARSHFIELD, WI 54449
Region Name: WC
Facility ID: 772084170
Status: CLOSED
Start Date: 10/12/1990
End Date: 05/18/1995
Last Action: 09/16/2020
Site Id: 2031800

Map ID
Direction
Distance
Elevation

MAP FINDINGS

Site

Database(s)

EDR ID Number
EPA ID Number

ALAMO RETAIL SOLUTIONS (Continued)

1000663561

Detail Seq No: 22015
Activity Type: LUST
Act Code: 340
Activity Name: MANVILLE SALES CORP
Activity Number: 0372000407
Activity Display Number: 03-72-000407
Activity Detail Address: Not reported
Activity Comments: Not reported
Jurisdiction: DNR RR
Owner Name: FOOD MANAGEMENT PARTNERS
Owner Addr: 120 CHULA VISTA
Owner City,St,Zip: SAN ANTONIO, TX 78232
Dept Of Commerce Number: 54449551115
Comm Occurrence Id: Not reported
EPA Cerclis Id: Not reported
Risk Code: Not reported
Acres: Not reported
Acres 100: Not reported
EPA NPL Site?: N
Dept Of Commerce Tracking: Not reported
PECFA Funds Eligible?: Y
Above Ground Storage Tank?: N
Drycleaner?: N
Co-contamination?: N
Public Land Survey System Desc: SWSE1625N03E
Geo Located: Yes
DNR GIS Registry View Map Layers: No
Latitude: 44.641218786
Longitude: -90.146521675
DERF: N
Offsite Impact: N
Row Impact: N
WDOT: N
WDOT Description: Not reported
WAM: N
FRF: N
GLC: N
VPLE COC: N
SUDZ: N
Petrol UST: Y
Sediments: N
PFAS: N

Actions:

Action Date: 1990-11-15 Action Code: 99
Action Name: Miscellaneous
Action Desc: Miscellaneous action - See Action Comments
Action Comments: Treat or dispose form received

Action Date: 1990-10-19 Action Code: 99
Action Name: Miscellaneous
Action Desc: Miscellaneous action - See Action Comments
Action Comments: Letter from CWE-notification of tank removal.

Action Date: 1993-11-24 Action Code: 43
Action Name: Site Activity Status Update Received
Action Desc: Date DNR received an update regarding site activities.

Map ID
Direction
Distance
Elevation

MAP FINDINGS

Site

Database(s)

EDR ID Number
EPA ID Number

ALAMO RETAIL SOLUTIONS (Continued)

1000663561

Action Comments: QRTL/MTHLY STATUS RPT

Action Date: 1995-05-09 Action Code: 43
Action Name: Site Activity Status Update Received
Action Desc: Date DNR received an update regarding site activities.
Action Comments: QRTL/MTHLY STATUS RPT

Action Date: 1995-05-18 Action Code: 11
Action Name: Activity Closed
Action Desc: Date DNR sends a letter approving the final closure of an activity based on data provided and compliance with NR 726 and 727. No further investigation or remediation is required at this time.
Action Comments: Not reported

Action Date: 1990-11-30 Action Code: 99
Action Name: Miscellaneous
Action Desc: Miscellaneous action - See Action Comments
Action Comments: Treat or dispose form returned

Action Date: 1994-05-24 Action Code: 43
Action Name: Site Activity Status Update Received
Action Desc: Date DNR received an update regarding site activities.
Action Comments: Not reported

Action Date: 1994-08-05 Action Code: 43
Action Name: Site Activity Status Update Received
Action Desc: Date DNR received an update regarding site activities.
Action Comments: Not reported

Action Date: 1994-09-22 Action Code: 43
Action Name: Site Activity Status Update Received
Action Desc: Date DNR received an update regarding site activities.
Action Comments: Not reported

Action Date: 1994-11-15 Action Code: 99
Action Name: Miscellaneous
Action Desc: Miscellaneous action - See Action Comments
Action Comments: TELEPHONE CONVERSATION:RP:NO PROBLEMS

Action Date: 1992-01-13 Action Code: 37
Action Name: Site Investigation Report (SIR) Received (non-fee)
Action Desc: Date DNR received a site investigation report (SIR) to determine degree & extent of contamination and form a basis for choosing the appropriate remedial action.
Action Comments: ADDENDUM TO SI

Action Date: 1990-10-20 Action Code: 33
Action Name: Tank System Site Assessment (TSSA) Report Received
Action Desc: Date DNR received a tank system site assessment (TSSA) regarding tank closure or change in services for an above-ground or underground tank system.
Action Comments: Copy of tank closure report received from CWE.

Action Date: 1990-11-16 Action Code: 99
Action Name: Miscellaneous
Action Desc: Miscellaneous action - See Action Comments
Action Comments: Treat or dispose form approved

Map ID
Direction
Distance
Elevation

MAP FINDINGS

Site

Database(s)

EDR ID Number
EPA ID Number

ALAMO RETAIL SOLUTIONS (Continued)

1000663561

Action Date:	1991-02-05	Action Code:	2
Action Name:	Responsible Party (RP) letter sent		
Action Desc:	Date of DNR letter to responsible party (RP) notifying them of state law responsibilities associated with the investigation and cleanup of a hazardous substance discharge to the environment.		
Action Comments:	RP letter sent.		
Action Date:	1993-01-25	Action Code:	43
Action Name:	Site Activity Status Update Received		
Action Desc:	Date DNR received an update regarding site activities.		
Action Comments:	QRTL/MTHLY STATUS RPT		
Action Date:	1993-03-15	Action Code:	37
Action Name:	Site Investigation Report (SIR) Received (non-fee)		
Action Desc:	Date DNR received a site investigation report (SIR) to determine degree & extent of contamination and form a basis for choosing the appropriate remedial action.		
Action Comments:	Not reported		
Action Date:	1994-03-23	Action Code:	43
Action Name:	Site Activity Status Update Received		
Action Desc:	Date DNR received an update regarding site activities.		
Action Comments:	QRTL/MTHLY STATUS RPT		
Action Date:	1994-09-12	Action Code:	30
Action Name:	Site Investigation Workplan (SIWP) Notice to Proceed (NTP)		
Action Desc:	Date DNR provided a notice to proceed (NTP) with site investigation activities. This is not an official approval of the workplan and no fee was collected for review. An NTP may be via email or phone call.		
Action Comments:	Not reported		
Action Date:	1994-10-17	Action Code:	43
Action Name:	Site Activity Status Update Received		
Action Desc:	Date DNR received an update regarding site activities.		
Action Comments:	QRTL/MTHLY STATUS RPT		
Action Date:	1994-11-15	Action Code:	99
Action Name:	Miscellaneous		
Action Desc:	Miscellaneous action - See Action Comments		
Action Comments:	REVIEW-PROGRESSING:OCT QTLY REPORT		
Action Date:	1994-12-05	Action Code:	99
Action Name:	Miscellaneous		
Action Desc:	Miscellaneous action - See Action Comments		
Action Comments:	LETTER CONTACT		
Action Date:	1995-12-01	Action Code:	99
Action Name:	Miscellaneous		
Action Desc:	Miscellaneous action - See Action Comments		
Action Comments:	OTHER:MW ABANDONMENT FORMS REC'D		
Action Date:	1991-11-18	Action Code:	99
Action Name:	Miscellaneous		
Action Desc:	Miscellaneous action - See Action Comments		
Action Comments:	NEW MANAGER AND RP ADDRESS		
Action Date:	1993-08-10	Action Code:	99

Map ID
Direction
Distance
Elevation

MAP FINDINGS

Site

Database(s)

EDR ID Number
EPA ID Number

ALAMO RETAIL SOLUTIONS (Continued)

1000663561

[Click this hyperlink](#) while viewing on your computer to access additional FINDS: detail in the EDR Site Report.

ECHO:

Envid: 1000663561
Registry ID: 110005484056
DFR URL: <http://echo.epa.gov/detailed-facility-report?fid=110005484056>
Name: ALAMO RETAIL SOLUTIONS
Address: 1915 E 29TH ST
City,State,Zip: MARSHFIELD, WI 54449

WI MANIFEST:

Name: ALAMO RETAIL SOLUTIONS
Address: 1915 E 29TH ST
City,State,Zip: MARSHFIELD, WI 54449
Year: 2018
EPA ID: WID988604203
FID: 772084170
ACT Code: 202
ACT Status: I
ACT Code 1: Not reported
ACT Name: Not reported
Contact Title: Not reported
Contact Name: Not reported
Contact Address: Not reported
Contact City/State/Zip: Not reported
Contact Telephone: Not reported
Contact EMail Address: Not reported

Shipped:

Year: 2018
Manifest Doc Id: 008413942JJK
Copy Type: TSDCOPY
Gen EPA ID: WID988604203
Gen Date: 01/09/2018
GEN Copy Revd Date: Not reported
TSD Date: 01/24/2018
TSD EPA ID: WID990829475
TSD Copy Revd Date: 03/16/2018

Name: ALAMO RETAIL SOLUTIONS
Address: 1915 E 29TH ST
City,State,Zip: MARSHFIELD, WI 54449
Year: 2018
EPA ID: WID988604203
FID: 772084170
ACT Code: 203
ACT Status: A
ACT Code 1: 203
ACT Name: HW Generator - Very Small
Contact Title: PURCHASING MGR
Contact Name: FRANK OELRICH
Contact Address: 1915 E 29TH ST
Contact City/State/Zip: MARSHFIELD, WI 54449
Contact Telephone: 7157164709

Map ID
Direction
Distance
Elevation

MAP FINDINGS

Site

Database(s)

EDR ID Number
EPA ID Number

ALAMO RETAIL SOLUTIONS (Continued)

1000663561

Contact EMail Address: FOELRICH@ALAMORS.COM

Shipped:

Year: 2018
Manifest Doc Id: 008413942JJK
Copy Type: TSDCOPY
Gen EPA ID: WID988604203
Gen Date: 01/09/2018
GEN Copy Revd Date: Not reported
TSD Date: 01/24/2018
TSD EPA ID: WID990829475
TSD Copy Revd Date: 03/16/2018

Name: ALAMO RETAIL SOLUTIONS
Address: 1915 E 29TH ST
City,State,Zip: MARSHFIELD, WI 54449
Year: 2017
EPA ID: WID988604203
FID: 772084170
ACT Code: 202
ACT Status: I
ACT Code 1: Not reported
ACT Name: Not reported
Contact Title: Not reported
Contact Name: Not reported
Contact Address: Not reported
Contact City/State/Zip: Not reported
Contact Telephone: Not reported
Contact EMail Address: Not reported

Shipped:

Year: 2017
Manifest Doc Id: 007679475FLE
Copy Type: TSDCOPY
Gen EPA ID: WID988604203
Gen Date: 03/21/2017
GEN Copy Revd Date: Not reported
TSD Date: 03/22/2017
TSD EPA ID: WID990829475
TSD Copy Revd Date: 05/01/2017

Name: ALAMO RETAIL SOLUTIONS
Address: 1915 E 29TH ST
City,State,Zip: MARSHFIELD, WI 54449
Year: 2017
EPA ID: WID988604203
FID: 772084170
ACT Code: 203
ACT Status: A
ACT Code 1: 203
ACT Name: HW Generator - Very Small
Contact Title: PURCHASING MGR
Contact Name: FRANK OELRICH
Contact Address: 1915 E 29TH ST

Map ID
Direction
Distance
Elevation

MAP FINDINGS

Site

Database(s)

EDR ID Number
EPA ID Number

ALAMO RETAIL SOLUTIONS (Continued)

1000663561

Contact City/State/Zip: MARSHFIELD, WI 54449
Contact Telephone: 7157164709
Contact EMail Address: FOELRICH@ALAMORS.COM

Shipped:

Year: 2017
Manifest Doc Id: 007679475FLE
Copy Type: TSDCOPY
Gen EPA ID: WID988604203
Gen Date: 03/21/2017
GEN Copy Revd Date: Not reported
TSD Date: 03/22/2017
TSD EPA ID: WID990829475
TSD Copy Revd Date: 05/01/2017

Name: OVATION BRANDS - CABINET DIVISION
Address: 1915 E 29TH ST
City,State,Zip: MARSHFIELD, WI 54449
Year: 2014
EPA ID: WID988604203
FID: 772084170
ACT Code: 203
ACT Status: A
ACT Code 1: 203
ACT Name: HW Generator - Very Small
Contact Title: PROD MGR
Contact Name: DANA HEINTZ
Contact Address: 1915 E 29TH ST
Contact City/State/Zip: MARSHFIELD, WI 54449
Contact Telephone: 7153844418
Contact EMail Address: Not reported

Shipped:

Year: 2014
Manifest Doc Id: 006715346FLE
Copy Type: TSDCOPY
Gen EPA ID: WID988604203
Gen Date: 04/22/2014
GEN Copy Revd Date: Not reported
TSD Date: 05/07/2014
TSD EPA ID: WID990829475
TSD Copy Revd Date: 05/14/2014

Name: OVATION BRANDS - CABINET DIVISION
Address: 1915 E 29TH ST
City,State,Zip: MARSHFIELD, WI 54449
Year: 2014
EPA ID: WID988604203
FID: 772084170
ACT Code: 202
ACT Status: I
ACT Code 1: Not reported
ACT Name: Not reported
Contact Title: Not reported

Map ID
Direction
Distance
Elevation

MAP FINDINGS

Site

Database(s)

EDR ID Number
EPA ID Number

ALAMO RETAIL SOLUTIONS (Continued)

1000663561

Contact Name: Not reported
Contact Address: Not reported
Contact City/State/Zip: Not reported
Contact Telephone: Not reported
Contact EMail Address: Not reported

Shipped:

Year: 2014
Manifest Doc Id: 006715346FLE
Copy Type: TSDCOPY
Gen EPA ID: WID988604203
Gen Date: 04/22/2014
GEN Copy Revd Date: Not reported
TSD Date: 05/07/2014
TSD EPA ID: WID990829475
TSD Copy Revd Date: 05/14/2014

Name: OVATION BRANDS - CABINET DIVISION
Address: 1915 E 29TH ST
City,State,Zip: MARSHFIELD, WI 54449
Year: 2013
EPA ID: WID988604203
FID: 772084170
ACT Code: 203
ACT Status: A
ACT Code 1: 203
ACT Name: HW Generator - Very Small
Contact Title: PROD MGR
Contact Name: DANA HEINTZ
Contact Address: 1915 E 29TH ST
Contact City/State/Zip: MARSHFIELD, WI 54449
Contact Telephone: 7153844418
Contact EMail Address: Not reported

Shipped:

Year: 2013
Manifest Doc Id: 008413684JJK
Copy Type: TSDCOPY
Gen EPA ID: WID988604203
Gen Date: 06/18/2013
GEN Copy Revd Date: Not reported
TSD Date: 07/01/2013
TSD EPA ID: WID990829475
TSD Copy Revd Date: 07/15/2013

Year: 2013
Manifest Doc Id: 005101031FLE
Copy Type: TSDCOPY
Gen EPA ID: WID988604203
Gen Date: 02/26/2013
GEN Copy Revd Date: Not reported
TSD Date: 02/28/2013
TSD EPA ID: WID990829475
TSD Copy Revd Date: 03/13/2013

Map ID
Direction
Distance
Elevation

MAP FINDINGS

Site

Database(s)

EDR ID Number
EPA ID Number

ALAMO RETAIL SOLUTIONS (Continued)

1000663561

Name: OVATION BRANDS - CABINET DIVISION
Address: 1915 E 29TH ST
City,State,Zip: MARSHFIELD, WI 54449
Year: 2013
EPA ID: WID988604203
FID: 772084170
ACT Code: 202
ACT Status: I
ACT Code 1: Not reported
ACT Name: Not reported
Contact Title: Not reported
Contact Name: Not reported
Contact Address: Not reported
Contact City/State/Zip: Not reported
Contact Telephone: Not reported
Contact EMail Address: Not reported

Shipped:

Year: 2013
Manifest Doc Id: 008413684JJK
Copy Type: TSDCOPY
Gen EPA ID: WID988604203
Gen Date: 06/18/2013
GEN Copy Revd Date: Not reported
TSD Date: 07/01/2013
TSD EPA ID: WID990829475
TSD Copy Revd Date: 07/15/2013

Year: 2013
Manifest Doc Id: 005101031FLE
Copy Type: TSDCOPY
Gen EPA ID: WID988604203
Gen Date: 02/26/2013
GEN Copy Revd Date: Not reported
TSD Date: 02/28/2013
TSD EPA ID: WID990829475
TSD Copy Revd Date: 03/13/2013

Name: BUFFETS INC CABINET DIV
Address: 1915 E 29TH ST
City,State,Zip: MARSHFIELD, WI 54449
Year: 2011
EPA ID: WID988604203
FID: 772084170
ACT Code: 203
ACT Status: A
ACT Code 1: 203
ACT Name: HW Generator - Very Small
Contact Title: PLT MNGR
Contact Name: DANIEL VEHR
Contact Address: 1915 E 29TH ST
Contact City/State/Zip: MARSHFIELD, WI 54449
Contact Telephone: 7153844418
Contact EMail Address: Not reported

Map ID
Direction
Distance
Elevation

MAP FINDINGS

Site

Database(s)

EDR ID Number
EPA ID Number

ALAMO RETAIL SOLUTIONS (Continued)

1000663561

Shipped:

Year: 2011
Manifest Doc Id: 004533997FLE
Copy Type: TSDCOPY
Gen EPA ID: WID988604203
Gen Date: 09/06/2011
GEN Copy Revd Date: Not reported
TSD Date: 09/15/2011
TSD EPA ID: WID990829475
TSD Copy Revd Date: 10/12/2011

Year: 2011
Manifest Doc Id: 001513860JJK
Copy Type: TSDCOPY
Gen EPA ID: WID988604203
Gen Date: 01/11/2011
GEN Copy Revd Date: Not reported
TSD Date: 01/19/2011
TSD EPA ID: WID990829475
TSD Copy Revd Date: 01/24/2011

Year: 2011
Manifest Doc Id: 002852384FLE
Copy Type: TSDCOPY
Gen EPA ID: WID988604203
Gen Date: 06/07/2011
GEN Copy Revd Date: Not reported
TSD Date: 06/09/2011
TSD EPA ID: WID990829475
TSD Copy Revd Date: 06/23/2011

Name: BUFFETS INC CABINET DIV
Address: 1915 E 29TH ST
City,State,Zip: MARSHFIELD, WI 54449
Year: 2011
EPA ID: WID988604203
FID: 772084170
ACT Code: 202
ACT Status: I
ACT Code 1: Not reported
ACT Name: Not reported
Contact Title: Not reported
Contact Name: Not reported
Contact Address: Not reported
Contact City/State/Zip: Not reported
Contact Telephone: Not reported
Contact EMail Address: Not reported

Shipped:

Year: 2011
Manifest Doc Id: 004533997FLE
Copy Type: TSDCOPY
Gen EPA ID: WID988604203
Gen Date: 09/06/2011
GEN Copy Revd Date: Not reported

Map ID
Direction
Distance
Elevation

MAP FINDINGS

Site

Database(s)

EDR ID Number
EPA ID Number

ALAMO RETAIL SOLUTIONS (Continued)

1000663561

TSD Date: 09/15/2011
TSD EPA ID: WID990829475
TSD Copy Revd Date: 10/12/2011

Year: 2011
Manifest Doc Id: 001513860JJK
Copy Type: TSDCOPY
Gen EPA ID: WID988604203
Gen Date: 01/11/2011
GEN Copy Revd Date: Not reported
TSD Date: 01/19/2011
TSD EPA ID: WID990829475
TSD Copy Revd Date: 01/24/2011

Year: 2011
Manifest Doc Id: 002852384FLE
Copy Type: TSDCOPY
Gen EPA ID: WID988604203
Gen Date: 06/07/2011
GEN Copy Revd Date: Not reported
TSD Date: 06/09/2011
TSD EPA ID: WID990829475
TSD Copy Revd Date: 06/23/2011

[Click this hyperlink](#) while viewing on your computer to access
14 additional WI MANIFEST: record(s) in the EDR Site Report.

NPDES:

Name: BUFFETS, INC
Address: 1915 EAST 29TH STREET
City,State,Zip: MARSHFIELD, WI
Permit No: S066666 - Storm Water No Exposure
Status: 9 - NO EXPOSURE CERTIFICATION
Minor Civil Division Type: CITY
Permitte Name: Buffets, Inc
FID: Not reported
FIN: 40168
DNR Region: WC

17
NW
1/4-1/2
0.465 mi.
2457 ft.

INNOVATIVE MACHINE SPECIALISTS
1907 LAEMLE AVE
MARSHFIELD, WI 54449

RCRA-VSQG 1005445601
SHWIMS WIR000108845
FINDS
ECHO
MANIFEST
NPDES

Relative:
Lower
Actual:
1237 ft.

RCRA Listings:

Date Form Received by Agency: 20030209
Handler Name: Innovative Machine Specialists
Handler Address: 1907 LAEMLE AVE
Handler City,State,Zip: MARSHFIELD, WI 54449
EPA ID: WIR000108845
Contact Name: ANDY MARTIN
Contact Address: 1907 LAEMLE AVE
Contact City,State,Zip: MARSHFIELD, WI 54449
Contact Telephone: 715-389-1511

Map ID
 Direction
 Distance
 Elevation

MAP FINDINGS

Site

Database(s)

EDR ID Number
 EPA ID Number

INNOVATIVE MACHINE SPECIALISTS (Continued)

1005445601

Contact Fax:	Not reported
Contact Email:	Not reported
Contact Title:	Not reported
EPA Region:	05
Land Type:	Private
Federal Waste Generator Description:	Conditionally Exempt Small Quantity Generator
Non-Notifier:	Not reported
Biennial Report Cycle:	Not reported
Accessibility:	Not reported
Active Site Indicator:	Handler Activities
State District Owner:	WI
State District:	WI-WC
Mailing Address:	1907 LAEMLE AVE
Mailing City,State,Zip:	MARSHFIELD, WI 54449
Owner Name:	Anthony Martin
Owner Type:	Private
Operator Name:	Not reported
Operator Type:	Not reported
Short-Term Generator Activity:	No
Importer Activity:	No
Mixed Waste Generator:	No
Transporter Activity:	No
Transfer Facility Activity:	No
Recycler Activity with Storage:	No
Small Quantity On-Site Burner Exemption:	No
Smelting Melting and Refining Furnace Exemption:	No
Underground Injection Control:	No
Off-Site Waste Receipt:	No
Universal Waste Indicator:	No
Universal Waste Destination Facility:	No
Federal Universal Waste:	No
Active Site State-Reg Handler:	---
Federal Facility Indicator:	Not reported
Hazardous Secondary Material Indicator:	NN
Sub-Part K Indicator:	Not reported
2018 GPRA Permit Baseline:	Not on the Baseline
2018 GPRA Renewals Baseline:	Not on the Baseline
202 GPRA Corrective Action Baseline:	No
Subject to Corrective Action Universe:	No
Non-TSDFs Where RCRA CA has Been Imposed Universe:	No
Corrective Action Priority Ranking:	No NCAPS ranking
Environmental Control Indicator:	No
Institutional Control Indicator:	No
Human Exposure Controls Indicator:	N/A
Groundwater Controls Indicator:	N/A
Significant Non-Complier Universe:	No
Unaddressed Significant Non-Complier Universe:	No
Addressed Significant Non-Complier Universe:	No
Significant Non-Complier With a Compliance Schedule Universe:	No
Financial Assurance Required:	Not reported
Handler Date of Last Change:	20030616
Recognized Trader-Importer:	No
Recognized Trader-Exporter:	No
Importer of Spent Lead Acid Batteries:	No
Exporter of Spent Lead Acid Batteries:	No
Recycler Activity Without Storage:	Not reported
Manifest Broker:	Not reported

Map ID
Direction
Distance
Elevation

MAP FINDINGS

Site

Database(s)

EDR ID Number
EPA ID Number

INNOVATIVE MACHINE SPECIALISTS (Continued)

1005445601

Sub-Part P Indicator: No

Hazardous Waste Summary:

Waste Code: D001
Waste Description: IGNITABLE WASTE

Handler - Owner Operator:

Owner/Operator Indicator: Owner
Owner/Operator Name: ANTHONY MARTIN
Legal Status: Private
Date Became Current: 17760101
Date Ended Current: Not reported
Owner/Operator Address: M304 GALVIN AVE
Owner/Operator City,State,Zip: MARSHFIELD, WI 54449
Owner/Operator Telephone: 715-389-1511
Owner/Operator Telephone Ext: Not reported
Owner/Operator Fax: Not reported
Owner/Operator Email: Not reported

Owner/Operator Indicator: Owner
Owner/Operator Name: ANTHONY MARTIN
Legal Status: Private
Date Became Current: 17760101
Date Ended Current: Not reported
Owner/Operator Address: M304 GALVIN AVE
Owner/Operator City,State,Zip: MARSHFIELD, WI 54449
Owner/Operator Telephone: 715-389-1511
Owner/Operator Telephone Ext: Not reported
Owner/Operator Fax: Not reported
Owner/Operator Email: Not reported

Historic Generators:

Receive Date: 20030209
Handler Name: INNOVATIVE MACHINE SPECIALISTS
Federal Waste Generator Description: Conditionally Exempt Small Quantity Generator
State District Owner: WI
Large Quantity Handler of Universal Waste: No
Recognized Trader Importer: No
Recognized Trader Exporter: No
Spent Lead Acid Battery Importer: No
Spent Lead Acid Battery Exporter: No
Current Record: Yes
Non Storage Recycler Activity: Not reported
Electronic Manifest Broker: Not reported

Receive Date: 20020513
Handler Name: INNOVATIVE MACHINE SPECIALISTS
Federal Waste Generator Description: Small Quantity Generator
State District Owner: WI
Large Quantity Handler of Universal Waste: No
Recognized Trader Importer: No
Recognized Trader Exporter: No
Spent Lead Acid Battery Importer: No
Spent Lead Acid Battery Exporter: No
Current Record: No

Map ID
Direction
Distance
Elevation

MAP FINDINGS

Site

Database(s)

EDR ID Number
EPA ID Number

INNOVATIVE MACHINE SPECIALISTS (Continued)

1005445601

Non Storage Recycler Activity: Not reported
Electronic Manifest Broker: Not reported

List of NAICS Codes and Descriptions:
NAICS Codes: No NAICS Codes Found

Has the Facility Received Notices of Violations:
Found Violation: Yes
Agency Which Determined Violation: State
Violation Short Description: Used Oil - Generators
Date Violation was Determined: 20150909
Actual Return to Compliance Date: 20150921
Return to Compliance Qualifier: Documented
Violation Responsible Agency: State
Scheduled Compliance Date: 20151021
Enforcement Identifier: 001
Date of Enforcement Action: 20150921
Enforcement Responsible Agency: State
Enforcement Docket Number: Not reported
Enforcement Attorney: Not reported
Corrective Action Component: No
Appeal Initiated Date: Not reported
Appeal Resolution Date: Not reported
Disposition Status Date: Not reported
Disposition Status: Not reported
Disposition Status Description: Not reported
Consent/Final Order Sequence Number: Not reported
Consent/Final Order Respondent Name: Not reported
Consent/Final Order Lead Agency: Not reported
Enforcement Type: NOTICE OF NONCOMPLIANCE LETTER
Enforcement Responsible Person: BSH
Enforcement Responsible Sub-Organization: WC
SEP Sequence Number: Not reported
SEP Expenditure Amount: Not reported
SEP Scheduled Completion Date: Not reported
SEP Actual Date: Not reported
SEP Defaulted Date: Not reported
SEP Type: Not reported
SEP Type Description: Not reported
Proposed Amount: Not reported
Final Monetary Amount: Not reported
Paid Amount: Not reported
Final Count: Not reported
Final Amount: Not reported

Found Violation: Yes
Agency Which Determined Violation: State
Violation Short Description: State Statute or Regulation
Date Violation was Determined: 20150909
Actual Return to Compliance Date: 20150921
Return to Compliance Qualifier: Documented
Violation Responsible Agency: State
Scheduled Compliance Date: 20151021
Enforcement Identifier: 001
Date of Enforcement Action: 20150921
Enforcement Responsible Agency: State

Map ID
Direction
Distance
Elevation

MAP FINDINGS

Site

Database(s)

EDR ID Number
EPA ID Number

INNOVATIVE MACHINE SPECIALISTS (Continued)

1005445601

Enforcement Docket Number:	Not reported
Enforcement Attorney:	Not reported
Corrective Action Component:	No
Appeal Initiated Date:	Not reported
Appeal Resolution Date:	Not reported
Disposition Status Date:	Not reported
Disposition Status:	Not reported
Disposition Status Description:	Not reported
Consent/Final Order Sequence Number:	Not reported
Consent/Final Order Respondent Name:	Not reported
Consent/Final Order Lead Agency:	Not reported
Enforcement Type:	NOTICE OF NONCOMPLIANCE LETTER
Enforcement Responsible Person:	BSH
Enforcement Responsible Sub-Organization:	WC
SEP Sequence Number:	Not reported
SEP Expenditure Amount:	Not reported
SEP Scheduled Completion Date:	Not reported
SEP Actual Date:	Not reported
SEP Defaulted Date:	Not reported
SEP Type:	Not reported
SEP Type Description:	Not reported
Proposed Amount:	Not reported
Final Monetary Amount:	Not reported
Paid Amount:	Not reported
Final Count:	Not reported
Final Amount:	Not reported
Found Violation:	No
Agency Which Determined Violation:	Not reported
Violation Short Description:	Not reported
Date Violation was Determined:	Not reported
Actual Return to Compliance Date:	Not reported
Return to Compliance Qualifier:	Not reported
Violation Responsible Agency:	Not reported
Scheduled Compliance Date:	Not reported
Enforcement Identifier:	Not reported
Date of Enforcement Action:	Not reported
Enforcement Responsible Agency:	Not reported
Enforcement Docket Number:	Not reported
Enforcement Attorney:	Not reported
Corrective Action Component:	Not reported
Appeal Initiated Date:	Not reported
Appeal Resolution Date:	Not reported
Disposition Status Date:	Not reported
Disposition Status:	Not reported
Disposition Status Description:	Not reported
Consent/Final Order Sequence Number:	Not reported
Consent/Final Order Respondent Name:	Not reported
Consent/Final Order Lead Agency:	Not reported
Enforcement Type:	Not reported
Enforcement Responsible Person:	Not reported
Enforcement Responsible Sub-Organization:	Not reported
SEP Sequence Number:	Not reported
SEP Expenditure Amount:	Not reported
SEP Scheduled Completion Date:	Not reported
SEP Actual Date:	Not reported
SEP Defaulted Date:	Not reported

Map ID
Direction
Distance
Elevation

MAP FINDINGS

Site

Database(s)

EDR ID Number
EPA ID Number

INNOVATIVE MACHINE SPECIALISTS (Continued)

1005445601

SEP Type: Not reported
SEP Type Description: Not reported
Proposed Amount: Not reported
Final Monetary Amount: Not reported
Paid Amount: Not reported
Final Count: Not reported
Final Amount: Not reported

Found Violation: Yes
Agency Which Determined Violation: State
Violation Short Description: Universal Waste - Small Quantity Handlers
Date Violation was Determined: 20150909
Actual Return to Compliance Date: 20150921
Return to Compliance Qualifier: Documented
Violation Responsible Agency: State
Scheduled Compliance Date: 20151021
Enforcement Identifier: 001
Date of Enforcement Action: 20150921
Enforcement Responsible Agency: State
Enforcement Docket Number: Not reported
Enforcement Attorney: Not reported
Corrective Action Component: No
Appeal Initiated Date: Not reported
Appeal Resolution Date: Not reported
Disposition Status Date: Not reported
Disposition Status: Not reported
Disposition Status Description: Not reported
Consent/Final Order Sequence Number: Not reported
Consent/Final Order Respondent Name: Not reported
Consent/Final Order Lead Agency: Not reported
Enforcement Type: NOTICE OF NONCOMPLIANCE LETTER
Enforcement Responsible Person: BSH
Enforcement Responsible Sub-Organization: WC
SEP Sequence Number: Not reported
SEP Expenditure Amount: Not reported
SEP Scheduled Completion Date: Not reported
SEP Actual Date: Not reported
SEP Defaulted Date: Not reported
SEP Type: Not reported
SEP Type Description: Not reported
Proposed Amount: Not reported
Final Monetary Amount: Not reported
Paid Amount: Not reported
Final Count: Not reported
Final Amount: Not reported

Found Violation: Yes
Agency Which Determined Violation: State
Violation Short Description: Listing - General
Date Violation was Determined: 20150909
Actual Return to Compliance Date: 20150921
Return to Compliance Qualifier: Documented
Violation Responsible Agency: State
Scheduled Compliance Date: 20151021
Enforcement Identifier: 001
Date of Enforcement Action: 20150921
Enforcement Responsible Agency: State

Map ID
Direction
Distance
Elevation

MAP FINDINGS

Site

Database(s)

EDR ID Number
EPA ID Number

INNOVATIVE MACHINE SPECIALISTS (Continued)

1005445601

Enforcement Docket Number: Not reported
Enforcement Attorney: Not reported
Corrective Action Component: No
Appeal Initiated Date: Not reported
Appeal Resolution Date: Not reported
Disposition Status Date: Not reported
Disposition Status: Not reported
Disposition Status Description: Not reported
Consent/Final Order Sequence Number: Not reported
Consent/Final Order Respondent Name: Not reported
Consent/Final Order Lead Agency: Not reported
Enforcement Type: NOTICE OF NONCOMPLIANCE LETTER
Enforcement Responsible Person: BSH
Enforcement Responsible Sub-Organization: WC
SEP Sequence Number: Not reported
SEP Expenditure Amount: Not reported
SEP Scheduled Completion Date: Not reported
SEP Actual Date: Not reported
SEP Defaulted Date: Not reported
SEP Type: Not reported
SEP Type Description: Not reported
Proposed Amount: Not reported
Final Monetary Amount: Not reported
Paid Amount: Not reported
Final Count: Not reported
Final Amount: Not reported

Found Violation: Yes
Agency Which Determined Violation: State
Violation Short Description: Listing - General
Date Violation was Determined: 20150909
Actual Return to Compliance Date: 20150921
Return to Compliance Qualifier: Documented
Violation Responsible Agency: State
Scheduled Compliance Date: 20151021
Enforcement Identifier: 001
Date of Enforcement Action: 20150921
Enforcement Responsible Agency: State
Enforcement Docket Number: Not reported
Enforcement Attorney: Not reported
Corrective Action Component: No
Appeal Initiated Date: Not reported
Appeal Resolution Date: Not reported
Disposition Status Date: Not reported
Disposition Status: Not reported
Disposition Status Description: Not reported
Consent/Final Order Sequence Number: Not reported
Consent/Final Order Respondent Name: Not reported
Consent/Final Order Lead Agency: Not reported
Enforcement Type: NOTICE OF NONCOMPLIANCE LETTER
Enforcement Responsible Person: BSH
Enforcement Responsible Sub-Organization: WC
SEP Sequence Number: Not reported
SEP Expenditure Amount: Not reported
SEP Scheduled Completion Date: Not reported
SEP Actual Date: Not reported
SEP Defaulted Date: Not reported

Map ID
Direction
Distance
Elevation

MAP FINDINGS

Site

Database(s)

EDR ID Number
EPA ID Number

INNOVATIVE MACHINE SPECIALISTS (Continued)

1005445601

SEP Type: Not reported
SEP Type Description: Not reported
Proposed Amount: Not reported
Final Monetary Amount: Not reported
Paid Amount: Not reported
Final Count: Not reported
Final Amount: Not reported

Evaluation Action Summary:

Evaluation Date: 20150909
Evaluation Responsible Agency: State
Found Violation: Yes
Evaluation Type Description: COMPLIANCE EVALUATION INSPECTION ON-SITE
Evaluation Responsible Person Identifier: BSH
Evaluation Responsible Sub-Organization: WC
Actual Return to Compliance Date: 20150921
Scheduled Compliance Date: 20151021
Date of Request: Not reported
Date Response Received: Not reported
Request Agency: Not reported
Former Citation: Not reported

Evaluation Date: 20150909
Evaluation Responsible Agency: State
Found Violation: Yes
Evaluation Type Description: COMPLIANCE EVALUATION INSPECTION ON-SITE
Evaluation Responsible Person Identifier: BSH
Evaluation Responsible Sub-Organization: WC
Actual Return to Compliance Date: 20150921
Scheduled Compliance Date: 20151021
Date of Request: Not reported
Date Response Received: Not reported
Request Agency: Not reported
Former Citation: Not reported

Evaluation Date: 20040526
Evaluation Responsible Agency: State
Found Violation: No
Evaluation Type Description: COMPLIANCE EVALUATION INSPECTION ON-SITE
Evaluation Responsible Person Identifier: RLB
Evaluation Responsible Sub-Organization: WC
Actual Return to Compliance Date: Not reported
Scheduled Compliance Date: Not reported
Date of Request: Not reported
Date Response Received: Not reported
Request Agency: Not reported
Former Citation: Not reported

Evaluation Date: 20150909
Evaluation Responsible Agency: State
Found Violation: Yes
Evaluation Type Description: COMPLIANCE EVALUATION INSPECTION ON-SITE
Evaluation Responsible Person Identifier: BSH
Evaluation Responsible Sub-Organization: WC
Actual Return to Compliance Date: 20150921
Scheduled Compliance Date: 20151021
Date of Request: Not reported

Map ID
Direction
Distance
Elevation

MAP FINDINGS

Site

Database(s)

EDR ID Number
EPA ID Number

INNOVATIVE MACHINE SPECIALISTS (Continued)

1005445601

Date Response Received:	Not reported
Request Agency:	Not reported
Former Citation:	Not reported
Evaluation Date:	20150909
Evaluation Responsible Agency:	State
Found Violation:	Yes
Evaluation Type Description:	COMPLIANCE EVALUATION INSPECTION ON-SITE
Evaluation Responsible Person Identifier:	BSH
Evaluation Responsible Sub-Organization:	WC
Actual Return to Compliance Date:	20150921
Scheduled Compliance Date:	20151021
Date of Request:	Not reported
Date Response Received:	Not reported
Request Agency:	Not reported
Former Citation:	Not reported
Evaluation Date:	20150909
Evaluation Responsible Agency:	State
Found Violation:	Yes
Evaluation Type Description:	COMPLIANCE EVALUATION INSPECTION ON-SITE
Evaluation Responsible Person Identifier:	BSH
Evaluation Responsible Sub-Organization:	WC
Actual Return to Compliance Date:	20150921
Scheduled Compliance Date:	20151021
Date of Request:	Not reported
Date Response Received:	Not reported
Request Agency:	Not reported
Former Citation:	Not reported

SHWIMS:

Name: INNOVATIVE MACHINE SPECIALIST
Address: 1907 LAEMLE AVE
City,State,Zip: MARSHFIELD, WI 54449
FID: 772004970
Status: OPERATING
Region: WEST CENTRAL

FINDS:

Registry ID: 110012558847

[Click Here for FRS Facility Detail Report:](#)

Environmental Interest/Information System:

WI-ESR (Wisconsin - Environmental System Registry) is a database that contains core information about facilities, organizations, and people related to Wisconsin's DNR (Department of Natural Resources). RCRAInfo is a national information system that supports the Resource Conservation and Recovery Act (RCRA) program through the tracking of events and activities related to facilities that generate, transport, and treat, store, or dispose of hazardous waste. RCRAInfo allows RCRA program staff to track the notification, permit, compliance, and corrective action activities required under RCRA.

[Click this hyperlink](#) while viewing on your computer to access additional FINDS: detail in the EDR Site Report.

Map ID
Direction
Distance
Elevation

MAP FINDINGS

Site

Database(s)

EDR ID Number
EPA ID Number

INNOVATIVE MACHINE SPECIALISTS (Continued)

1005445601

ECHO:

Envid: 1005445601
Registry ID: 110012558847
DFR URL: <http://echo.epa.gov/detailed-facility-report?fid=110012558847>
Name: INNOVATIVE MACHINE SPECIALISTS
Address: 1907 LAEMLE AVE
City,State,Zip: MARSHFIELD, WI 54449

WI MANIFEST:

Name: INNOVATIVE MACHINE SPECIALIST
Address: 1907 LAEMLE AVE
City,State,Zip: MARSHFIELD, WI 54449
Year: 2008
EPA ID: WIR000108845
FID: 772004970
ACT Code: 203
ACT Status: A
ACT Code 1: 203
ACT Name: HW Generator - Very Small
Contact Title: PRES
Contact Name: ANDY MARTIN
Contact Address: 1907 LAEMLE AVE
Contact City/State/Zip: MARSHFIELD, WI 54449
Contact Telephone: 7153891511
Contact EMail Address: ims@tznet.com

Name: INNOVATIVE MACHINE SPECIALIST
Address: 1907 LAEMLE AVE
City,State,Zip: MARSHFIELD, WI 54449
Year: 2008
EPA ID: WIR000108845
FID: 772004970
ACT Code: 202
ACT Status: I
ACT Code 1: Not reported
ACT Name: Not reported
Contact Title: Not reported
Contact Name: Not reported
Contact Address: Not reported
Contact City/State/Zip: Not reported
Contact Telephone: Not reported
Contact EMail Address: Not reported

Name: INNOVATIVE MACHINE SPECIALIST
Address: 1907 LAEMLE AVE
City,State,Zip: MARSHFIELD, WI 54449
Year: 2007
EPA ID: WIR000108845
FID: 772004970
ACT Code: 203
ACT Status: A
ACT Code 1: 203
ACT Name: HW Generator - Very Small
Contact Title: PRES

Map ID
Direction
Distance
Elevation

MAP FINDINGS

Site

Database(s)

EDR ID Number
EPA ID Number

INNOVATIVE MACHINE SPECIALISTS (Continued)

1005445601

Contact Name: ANDY MARTIN
Contact Address: 1907 LAEMLE AVE
Contact City/State/Zip: MARSHFIELD, WI 54449
Contact Telephone: 7153891511
Contact EMail Address: ims@tznet.com

Name: INNOVATIVE MACHINE SPECIALIST
Address: 1907 LAEMLE AVE
City,State,Zip: MARSHFIELD, WI 54449
Year: 2007
EPA ID: WIR000108845
FID: 772004970
ACT Code: 202
ACT Status: I
ACT Code 1: 0
ACT Name: Not reported
Contact Title: Not reported
Contact Name: Not reported
Contact Address: Not reported
Contact City/State/Zip: 0
Contact Telephone: 0
Contact EMail Address: Not reported

Name: INNOVATIVE MACHINE SPECIALIST
Address: 1907 LAEMLE AVE
City,State,Zip: MARSHFIELD, WI 54449
Year: 2006
EPA ID: WIR000108845
FID: 772004970
ACT Code: 202
ACT Status: I
ACT Code 1: Not reported
ACT Name: Not reported
Contact Title: Not reported
Contact Name: Not reported
Contact Address: Not reported
Contact City/State/Zip: Not reported
Contact Telephone: Not reported
Contact EMail Address: Not reported

Name: INNOVATIVE MACHINE SPECIALIST
Address: 1907 LAEMLE AVE
City,State,Zip: MARSHFIELD, WI 54449
Year: 2006
EPA ID: WIR000108845
FID: 772004970
ACT Code: 203
ACT Status: A
ACT Code 1: 203
ACT Name: HW Generator - Very Small
Contact Title: PRES
Contact Name: ANDY MARTIN
Contact Address: 1907 LAEMLE AVE
Contact City/State/Zip: MARSHFIELD, WI 54449

Map ID
Direction
Distance
Elevation

MAP FINDINGS

Site

Database(s)

EDR ID Number
EPA ID Number

INNOVATIVE MACHINE SPECIALISTS (Continued)

1005445601

Contact Telephone: 7153891511
Contact EMail Address: ims@tznet.com

Name: INNOVATIVE MACHINE SPECIALIST
Address: 1907 LAEMLE AVE
City,State,Zip: MARSHFIELD, WI 54449
Year: 2005
EPA ID: WIR000108845
FID: 772004970
ACT Code: 202
ACT Status: I
ACT Code 1: 0
ACT Name: Not reported
Contact Title: Not reported
Contact Name: Not reported
Contact Address: Not reported
Contact City/State/Zip: 0
Contact Telephone: 0
Contact EMail Address: Not reported

Name: INNOVATIVE MACHINE SPECIALIST
Address: 1907 LAEMLE AVE
City,State,Zip: MARSHFIELD, WI 54449
Year: 2005
EPA ID: WIR000108845
FID: 772004970
ACT Code: 203
ACT Status: A
ACT Code 1: 203
ACT Name: HW Generator - Very Small
Contact Title: PRES
Contact Name: ANDY MARTIN
Contact Address: 1907 LAEMLE AVE
Contact City/State/Zip: MARSHFIELD, WI 54449
Contact Telephone: 7153891511
Contact EMail Address: ims@tznet.com

Name: INNOVATIVE MACHINE SPECIALIST
Address: 1907 LAEMLE AVE
City,State,Zip: MARSHFIELD, WI 54449
Year: 2004
EPA ID: WIR000108845
FID: 772004970
ACT Code: 202
ACT Status: I
ACT Code 1: Not reported
ACT Name: Not reported
Contact Title: Not reported
Contact Name: Not reported
Contact Address: Not reported
Contact City/State/Zip: Not reported
Contact Telephone: Not reported
Contact EMail Address: Not reported

Map ID
Direction
Distance
Elevation

MAP FINDINGS

Site

Database(s)

EDR ID Number
EPA ID Number

INNOVATIVE MACHINE SPECIALISTS (Continued)

1005445601

Name: INNOVATIVE MACHINE SPECIALIST
Address: 1907 LAEMLE AVE
City,State,Zip: MARSHFIELD, WI 54449
Year: 2004
EPA ID: WIR000108845
FID: 772004970
ACT Code: 203
ACT Status: A
ACT Code 1: 203
ACT Name: HW Generator - Very Small
Contact Title: PRES
Contact Name: ANDY MARTIN
Contact Address: 1907 LAEMLE AVE
Contact City/State/Zip: MARSHFIELD, WI 54449
Contact Telephone: 7153891511
Contact EMail Address: ims@tznet.com

[Click this hyperlink](#) while viewing on your computer to access additional WI MANIFEST: detail in the EDR Site Report.

NPDES:

Name: INNOVATIVE MACHINE SPECIALISTS INC
Address: 1907 LAEMLE AVE
City,State,Zip: MARSHFIELD, WI
Permit No: S066666 - Storm Water No Exposure
Status: 9 - NO EXPOSURE CERTIFICATION
Minor Civil Division Type: CITY
Permitte Name: INNOVATIVE MACHINE SPECIALISTS INC
FID: 772004970
FIN: 32438
DNR Region: WC

F18 **BACH TRUCKING LLC**
West **514 E 29TH ST**
1/4-1/2 **MARSHFIELD, WI 54449**
0.469 mi.
2478 ft. **Site 2 of 3 in cluster F**

SHWIMS **S121352344**
N/A

Relative: SHWIMS:
Lower Name: BACH TRUCKING LLC
Actual: Address: 514 E 29TH ST
1229 ft. City,State,Zip: MARSHFIELD, WI 54449
FID: 772066460
Status: OPERATING
Region: WEST CENTRAL

Map ID
Direction
Distance
Elevation

MAP FINDINGS

Site

Database(s)

EDR ID Number
EPA ID Number

HARRY C WENZEL & SONS INC (Continued)

S102452865

Actions:

Action Date: 1994-05-19 Action Code: 179
Action Name: Case Closure Review Request Received (non-fee)
Action Desc: Date DNR received a case Closure Review Request for a site where the fee has previously been paid or no fee is required (i.e. Voluntary Party Liability Exemption).
Action Comments: REQUEST FOR CLOSURE

Action Date: 1994-05-24 Action Code: 1
Action Name: Notification of Hazardous Substance Discharge
Action Desc: Date DNR received notice of a discharge of a hazardous substance under s. 292.11 Wis. Stats. Discharge was discovered during an environmental assessment or laboratory analysis of soil, sediment, groundwater or vapor samples. Includes historic contamination.
Action Comments: Not reported

Action Date: 1994-06-24 Action Code: 11
Action Name: Activity Closed
Action Desc: Date DNR sends a letter approving the final closure of an activity based on data provided and compliance with NR 726 and 727. No further investigation or remediation is required at this time.
Action Comments: Not reported

Action Date: 1994-05-24 Action Code: 99
Action Name: Miscellaneous
Action Desc: Miscellaneous action - See Action Comments
Action Comments: SUBMITTED FOR CLOSURE

Action Date: 1994-05-24 Action Code: 99
Action Name: Miscellaneous
Action Desc: Miscellaneous action - See Action Comments
Action Comments: PHONE CONTACT - RECEIVED CALL FROM HUNTINGDON

Action Date: 1994-05-31 Action Code: 99
Action Name: Miscellaneous
Action Desc: Miscellaneous action - See Action Comments
Action Comments: LETTER CONTACT - ACKNOWLEDGE REQUEST FOR CLOSURE

Action Date: 1993-01-07 Action Code: 38
Action Name: Site Investigation Report (SIR) Approved
Action Desc: Date DNR provided notice that a site investigation report (SIR) has been approved and the degree & extent of contamination has been defined for all or part of a cleanup activity at a site.
Action Comments: Not reported

Action Date: 1994-05-24 Action Code: 179
Action Name: Case Closure Review Request Received (non-fee)
Action Desc: Date DNR received a case Closure Review Request for a site where the fee has previously been paid or no fee is required (i.e. Voluntary Party Liability Exemption).
Action Comments: Not reported

Impact Number: 68772
Impact Code: 05
Impact Comments: SOIL CONTAMINATION
Impact Potential: N
Impact Description: Soil Contamination

Map ID
Direction
Distance
Elevation

MAP FINDINGS

Site

Database(s)

EDR ID Number
EPA ID Number

HARRY C WENZEL & SONS INC (Continued)

S102452865

Contacts:

Role Desc: DNR File Contact
Contact Name: PETER RAYMOND
Contact Address: 1300 W CLAIREMONT AVE
Contact Addr2: WI DNR
Contact City,St,Zip: EAU CLAIRE, WI 54701
Contact Country: UNITED STATES
Company Address: EAU CLAIRE, WI 54701

Role Desc: Responsible Party
Contact Name: WENZEL FARMS
Contact Address: 500 E 29TH ST
Contact Addr2: Not reported
Contact City,St,Zip: MARSHFIELD, WI 54449
Contact Country: UNITED STATES
Company Address: MARSHFIELD, WI 54449

NPDES:

Name: HARRY C WENZEL & SONS INC
Address: 500 EAST 29TH ST.
City,State,Zip: MARSHFIELD, WI
Permit No: S066666 - Storm Water No Exposure
Status: 9 - NO EXPOSURE CERTIFICATION
Minor Civil Division Type: CITY
Permitte Name: Harry C. Wenzel & Sons, Inc.
FID: Not reported
FIN: 1137
DNR Region: WC

**20
NW
1/4-1/2
0.475 mi.
2509 ft.**

**FS COOPERATIVE - MARSHFIELD
2501 E 21ST ST
MARSHFIELD, WI**

**WI ERP S104949260
CRS N/A
AUL
SPILLS
AGSPILLS**

**Relative:
Lower
Actual:
1232 ft.**

ERP:

Name: FS COOPERATIVE - MARSHFIELD
Address: 2501 E 21ST ST
City,State,Zip: MARSHFIELD, WI
Site Id: 16055600
Detail Seq No: 547303
Activity Type: ERP
Activity Name: FS COOPERATIVE - MARSHFIELD
Activity Number: 0272547303
Activity Display Number: 02-72-547303
Activity Detail Address: Not reported
Activity Comments: *** TRANSFERRED TO DATCP - ACTIVITY NO LONGER UNDER DNR JURISDICTION

Region Name: WC
Facility ID: Not reported
Start Date: 11/15/2004
End Date: 09/28/2009
Last Action Date: 09/15/2020
Status Cd: C
Status: CLOSED
Jurisdiction: DATCP
Act Code: 330

Map ID
Direction
Distance
Elevation

MAP FINDINGS

Site

Database(s)

EDR ID Number
EPA ID Number

FS COOPERATIVE - MARSHFIELD (Continued)

S104949260

Owner Name: Not reported
Owner Addr: Not reported
Owner City,St,Zip: Not reported
Dept Of Commerce Number: Not reported
Comm Occurrence Id: Not reported
EPA Cerclis Id: Not reported
Risk Code: Not reported
Acres: Not reported
Acres 100: Not reported
EPA NPL Site?: N
Dept Of Commerce Tracking: Not reported
PECFA Funds Eligible?: N
Above Ground Storage Tank?: N
Drycleaner?: N
Co-contamination?: N
Public Land Survey System Desc: SWNE1625N03E
Geo Located: Y
DNR GIS Registry View Map Layers: Y
GIS Area Point Flag: N
Latitude: 44.648800685
Longitude: -90.144737481
DERF: N
Offsite Impact: N
Row Impact: Y
WDOT: N
WDOT Description: Not reported
WAM: N
FRF: N
GLC: N
VPLE COC: N
SUDZ: N
Petrol UST: N
Sediments: N
PFAS: N

Actions:

Action Date: 2004-11-15 Action Code: 1
Action Name: Notification of Hazardous Substance Discharge
Action Desc: Date DNR received notice of a discharge of a hazardous substance under s. 292.11 Wis. Stats. Discharge was discovered during an environmental assessment or laboratory analysis of soil, sediment, groundwater or vapor samples. Includes historic contamination.
Action Comments: Not reported

Action Date: 2004-11-15 Action Code: 54
Action Name: Site Management Transferred to DATCP
Action Desc: Date DNR Remediation and Redevelopment Program transferred the project management and jurisdiction associated with the investigation and cleanup of a hazardous substance discharge to the environment over to Department of Agriculture, Trade & Consumer Protection (DATCP).
Action Comments: *** DATCP LOAD AUTO CREATED. DATCP CASE ID: 4405111501 ****

Action Date: 2009-04-29 Action Code: 710
Action Name: Database Fee Paid for Soil Continuing Obligation(s)
Action Desc: Date fee received for residual soil contamination and related continuing obligations.
Action Comments: CK #242156

Map ID
Direction
Distance
Elevation

MAP FINDINGS

Site

Database(s)

EDR ID Number
EPA ID Number

FS COOPERATIVE - MARSHFIELD (Continued)

S104949260

Action Date: 2009-04-29 Action Code: 700
Action Name: Database Fee Paid for Groundwater Continuing Obligation(s)
Action Desc: Date fee received for residual groundwater contamination and related continuing obligations.
Action Comments: CK #242156

Action Date: 2009-05-28 Action Code: 84
Action Name: Remaining Actions Needed
Action Desc: Date DNR sends a letter outlining the remaining actions needed to achieve final closure. The site will not be formally closed until receipt of documentation. This action was formerly known as conditional closure.
Action Comments: Not reported

Action Date: 2009-09-28 Action Code: 46
Action Name: Impacted Right-of-Way (ROW) Notification
Action Desc: Contamination has impacted one or more rights-of-way (ROW). The affected right-of-way (ROW) holders have been notified by the DNR.
Action Comments: AUTO-POPULATED 2018-03-20

Action Date: 2009-09-28 Action Code: 11
Action Name: Activity Closed
Action Desc: Date DNR sends a letter approving the final closure of an activity based on data provided and compliance with NR 726 and 727. No further investigation or remediation is required at this time.
Action Comments: Not reported

Action Date: 2009-09-28 Action Code: 232
Action Name: Continuing Obligation - Residual Soil Contamination
Action Desc: Closure or ongoing cleanup was approved with the Continuing Obligation to address residual soil contamination at or above the Residual Contamination Level (RCL) or Site Specific Residual Contaminant Level (SSRCL) per rules, when moved.
Action Comments: Not reported

Action Date: 2009-09-28 Action Code: 236
Action Name: Continuing Obligation - Residual GW Contamination
Action Desc: Closure or ongoing cleanup was approved with the Continuing Obligation for residual groundwater contamination in excess of ch. NR 140 groundwater enforcement standard, to obtain DNR approval before well construction or reconstruction.
Action Comments: Not reported

Action Date: 2009-09-28 Action Code: 222
Action Name: Continuing Obligation - Maintain Cap Over Contaminated Area
Action Desc: Closure or ongoing cleanup was approved with the requirement to maintain a cap or cover to protect against exposure to contaminated soil (direct contact) or to reduce the movement of residual contamination in soil or groundwater.
Action Comments: Not reported

Action Date: 2009-09-28 Action Code: 56
Action Name: Continuing Obligation(s) Applied
Action Desc: Closure or ongoing cleanup was approved with one or more continuing obligations to give notice of residual contamination; require or restrict certain actions to protect the public or environment; minimize human or environmental exposures.

Map ID
Direction
Distance
Elevation

MAP FINDINGS

Site

Database(s)

EDR ID Number
EPA ID Number

FS COOPERATIVE - MARSHFIELD (Continued)

S104949260

Action Comments: Not reported

Substances:

Substance Desc: Fertilizer
Amount Released: Not reported
Release Code: Not reported

Impact Number: 561678
Impact Code: 04
Impact Comments: Not reported
Impact Potential: N
Impact Description: Groundwater Contamination

Impact Number: 555147
Impact Code: 05
Impact Comments: Not reported
Impact Potential: N
Impact Description: Soil Contamination

Impact Number: 561677
Impact Code: 21
Impact Comments: GW; RAILROAD ROW
Impact Potential: N
Impact Description: Contamination in Right of Way

Contacts:

Role Desc: Jurisdictional Agency
Contact Name: WI DEPT OF AGRICULTURE (DATCP)
Contact Address: 2811 AGRICULTURE DR
Contact Addr2: PO BOX 8911
Contact City,St,Zip: MADISON, WI 53708-8911
Contact Country: UNITED STATES
Company Address: MADISON, WI 53708

Role Desc: Responsible Party
Contact Name: FS COOPERATIVE
Contact Address: PO BOX 2500
Contact Addr2: Not reported
Contact City,St,Zip: BLOOMINGTON, IL 61702-2500
Contact Country: UNITED STATES
Company Address: BLOOMINGTON, IL 61702

Role Desc: Consultant
Contact Name: MSA PROFESSIONAL SERVICES INC
Contact Address: 1835 N STEVENS ST
Contact Addr2: Not reported
Contact City,St,Zip: RHINELANDER, WI 54501-
Contact Country: UNITED STATES
Company Address: RHINELANDER, WI 54501

CRS:

Name: FS COOPERATIVE - MARSHFIELD
Address: 2501 E 21ST ST
City,State,Zip: MARSHFIELD, WI
DNR Activity Number: 0272547303
Site ID: Not reported

Map ID
Direction
Distance
Elevation

MAP FINDINGS

Site

Database(s)

EDR ID Number
EPA ID Number

FS COOPERATIVE - MARSHFIELD (Continued)

S104949260

Facility ID: Not reported
Detail Seq Num: 547303
Activity Open: Not reported
X Coordinate: 508523
Y Coordinate: 463948
Start Date: 11/15/2004
End Date: 09/28/2009
Date Last Updated: Not reported

AUL:

Name: FS COOPERATIVE - MARSHFIELD
Address: 2501 E 21ST ST
City,State,Zip: MARSHFIELD, WI
Facid: Not reported
Site Id: 16055600
Detail Seq No: 547303
Region Name: WC
Action Comments: Not reported
Action Date: 09/28/2009
Activity Type: ERP
Activity Name: FS COOPERATIVE - MARSHFIELD
Activity Number: 0272547303
Display Number: 02-72-547303
Act Name: Continuing Obligation(s) Applied
ACT Description: Closure or ongoing cleanup was approved with one or more continuing obligations to give notice of residual contamination; require or restrict certain actions to protect the public or environment; minimize human or environmental exposures.
Activity Comments: *** TRANSFERRED TO DATCP - ACTIVITY NO LONGER UNDER DNR JURISDICTION

Detail Address: Not reported
Start Date: 11/15/2004
End Date: 09/28/2009
Last Action: 09/15/2020
Status Cd: C
Status: CLOSED
Jurisdiction: DATCP
Risk Code: Not reported
EPA NPL Site?: N
Acres: Not reported
Acres 100: Not reported
Drycleaner: N
Geo Located: Y
Owner Name: Not reported
Owner Addr: Not reported
Owner City,St,Zip: Not reported
Dept Of Commerce Number: Not reported
Comm Occurrence Id: Not reported
EPA Cerclis Id: Not reported
Dept Of Commerce Tracking: Not reported
PECF A Funds Eligible?: N
Above Ground Storage Tank?: N
Co-contamination?: N
Public Land Survey System Desc: SWNE1625N03E
DNR GIS Registry View Map Layers: Y
GIS Area Point Flag: N
Latitude: 44.648800685

Map ID
Direction
Distance
Elevation

MAP FINDINGS

Site

Database(s)

EDR ID Number
EPA ID Number

FS COOPERATIVE - MARSHFIELD (Continued)

S104949260

Longitude: -90.144737481
DERF: N
Offsite Impact: N
Row Impact: Y
WDOT: N
WDOT Description: Not reported
WAM: N
FRF: N
GLC: N
VPLE COC: N
SUDZ: N
Petrol UST: N
Sediments: N
PFAS: N

Actions:

Action Date: 2004-11-15 Action Code: 1
Action Name: Notification of Hazardous Substance Discharge
Action Desc: Date DNR received notice of a discharge of a hazardous substance under s. 292.11 Wis. Stats. Discharge was discovered during an environmental assessment or laboratory analysis of soil, sediment, groundwater or vapor samples. Includes historic contamination.
Action Comments: Not reported

Action Date: 2004-11-15 Action Code: 54
Action Name: Site Management Transferred to DATCP
Action Desc: Date DNR Remediation and Redevelopment Program transferred the project management and jurisdiction associated with the investigation and cleanup of a hazardous substance discharge to the environment over to Department of Agriculture, Trade & Consumer Protection (DATCP).
Action Comments: *** DATCP LOAD AUTO CREATED. DATCP CASE ID: 4405111501 ****

Action Date: 2009-04-29 Action Code: 710
Action Name: Database Fee Paid for Soil Continuing Obligation(s)
Action Desc: Date fee received for residual soil contamination and related continuing obligations.
Action Comments: CK #242156

Action Date: 2009-04-29 Action Code: 700
Action Name: Database Fee Paid for Groundwater Continuing Obligation(s)
Action Desc: Date fee received for residual groundwater contamination and related continuing obligations.
Action Comments: CK #242156

Action Date: 2009-05-28 Action Code: 84
Action Name: Remaining Actions Needed
Action Desc: Date DNR sends a letter outlining the remaining actions needed to achieve final closure. The site will not be formally closed until receipt of documentation. This action was formerly known as conditional closure.
Action Comments: Not reported

Action Date: 2009-09-28 Action Code: 46
Action Name: Impacted Right-of-Way (ROW) Notification
Action Desc: Contamination has impacted one or more rights-of-way (ROW). The affected right-of-way (ROW) holders have been notified by the DNR.
Action Comments: AUTO-POPULATED 2018-03-20

Map ID
Direction
Distance
Elevation

MAP FINDINGS

Site

Database(s)

EDR ID Number
EPA ID Number

FS COOPERATIVE - MARSHFIELD (Continued)

S104949260

Action Date: 2009-09-28 Action Code: 11
Action Name: Activity Closed
Action Desc: Date DNR sends a letter approving the final closure of an activity based on data provided and compliance with NR 726 and 727. No further investigation or remediation is required at this time.
Action Comments: Not reported

Action Date: 2009-09-28 Action Code: 232
Action Name: Continuing Obligation - Residual Soil Contamination
Action Desc: Closure or ongoing cleanup was approved with the Continuing Obligation to address residual soil contamination at or above the Residual Contamination Level (RCL) or Site Specific Residual Contaminant Level (SSRCL) per rules, when moved.
Action Comments: Not reported

Action Date: 2009-09-28 Action Code: 236
Action Name: Continuing Obligation - Residual GW Contamination
Action Desc: Closure or ongoing cleanup was approved with the Continuing Obligation for residual groundwater contamination in excess of ch. NR 140 groundwater enforcement standard, to obtain DNR approval before well construction or reconstruction.
Action Comments: Not reported

Action Date: 2009-09-28 Action Code: 222
Action Name: Continuing Obligation - Maintain Cap Over Contaminated Area
Action Desc: Closure or ongoing cleanup was approved with the requirement to maintain a cap or cover to protect against exposure to contaminated soil (direct contact) or to reduce the movement of residual contamination in soil or groundwater.
Action Comments: Not reported

Action Date: 2009-09-28 Action Code: 56
Action Name: Continuing Obligation(s) Applied
Action Desc: Closure or ongoing cleanup was approved with one or more continuing obligations to give notice of residual contamination; require or restrict certain actions to protect the public or environment; minimize human or environmental exposures.
Action Comments: Not reported

Substances:

Substance Desc: Fertilizer
Amount Released: Not reported
Release Code: Not reported

Impact Number: 561678
Impact Code: 04
Impact Comments: Not reported
Impact Potential: N
Impact Description: Groundwater Contamination

Impact Number: 555147
Impact Code: 05
Impact Comments: Not reported
Impact Potential: N
Impact Description: Soil Contamination

Impact Number: 561677

Map ID
Direction
Distance
Elevation

MAP FINDINGS

Site

Database(s)

EDR ID Number
EPA ID Number

FS COOPERATIVE - MARSHFIELD (Continued)

S104949260

Impact Code: 21
Impact Comments: GW; RAILROAD ROW
Impact Potential: N
Impact Description: Contamination in Right of Way

Contacts:

Role Desc: Jurisdictional Agency
Contact Name: WI DEPT OF AGRICULTURE (DATCP)
Contact Address: 2811 AGRICULTURE DR
Contact Addr2: PO BOX 8911
Contact City,St,Zip: MADISON, WI 53708-8911
Contact Country: UNITED STATES
Company Address: MADISON, WI 53708

Role Desc: Responsible Party
Contact Name: FS COOPERATIVE
Contact Address: PO BOX 2500
Contact Addr2: Not reported
Contact City,St,Zip: BLOOMINGTON, IL 61702-2500
Contact Country: UNITED STATES
Company Address: BLOOMINGTON, IL 61702

Role Desc: Consultant
Contact Name: MSA PROFESSIONAL SERVICES INC
Contact Address: 1835 N STEVENS ST
Contact Addr2: Not reported
Contact City,St,Zip: RHINELANDER, WI 54501-
Contact Country: UNITED STATES
Company Address: RHINELANDER, WI 54501

SPILLS:

Name: FS COOPERATIVE - MARSHFIELD
Address: 2501 E 21ST ST
City,State,Zip: MARSHFIELD, WI
Site Id: 16055600
Detail Seq No: 579483
Activity Type: SPILLS
Activity Name: INSIGHT FS SPILL
Activity Number: 0472579483
Activity Display Number: 04-72-579483
Activity Detail Address: BULK LP TANK FARM
Activity Comments: *** AUTO-POPULATED FROM SERTS ID: 20170505WC72-1 ***
Region Name: WC
Facility ID: Not reported
Start Date: 05/05/2017
End Date: 05/26/2017
Last Action: 2019-06-13
Status Cd: C
Status: CLOSED
Jurisdiction: DNR RR
Act Code: 350
Owner Name: Not reported
Owner Addr: Not reported
Owner City,St,Zip: Not reported
Dept Of Commerce Number: Not reported

Map ID
Direction
Distance
Elevation

MAP FINDINGS

Site

Database(s)

EDR ID Number
EPA ID Number

FS COOPERATIVE - MARSHFIELD (Continued)

S104949260

Comm Occurrence Id: Not reported
EPA Cerclis Id: Not reported
Risk Code: Not reported
Acres: Not reported
Acres 100: Not reported
EPA NPL Site?: N
Dept Of Commerce Tracking: Not reported
PECFA Funds Eligible?: N
Above Ground Storage Tank?: N
Drycleaner?: N
Co-contamination?: N
Public Land Survey System Desc: Not reported
Geo Located: N
DNR GIS Registry View Map Layers: N
GIS Area Point Flag: N
Latitude: Not reported
Longitude: Not reported
DERF: N
Offsite Impact: N
Row Impact: N
WDOT: N
WDOT Description: Not reported
WAM: N
FRF: N
GLC: N
VPLE COC: N
SUDZ: N
Petrol UST: N
Sediments: N
PFAS: N

Actions:

Action Date: 2017-05-05 Action Code: 1
Action Name: Spill Incident Occurred
Action Desc: Date a hazardous substance spill occurred or date reported to DNR (or DATCP) if actual date of spill is unknown.
Action Comments: Not reported

Action Date: 2017-05-05 Action Code: 5
Action Name: Notification of Hazardous Substance Spill
Action Desc: Date a hazardous substance spill is reported to DNR (or DATCP)
Action Comments: Not reported

Action Date: 2017-05-26 Action Code: 11
Action Name: Spill Activity Closed
Action Desc: Date DNR determined that no further action is required at a spill activity.
Action Comments: Not reported

Incident Date: 05/05/2017 00:00:00
Report Date: 05/05/2017 00:00:00
Spill Source: 06
Notify Flag: Not reported
DNR Investigate: PATRICK COLLINS
Spill Cause: FAULTY VALVE MALFUNCTIONED AND LIQUID PETROLEUM GAS WAS RELEASED. OCCURRED AT A FACILITY. THE SYSTEM HAS BEEN SHUT OFF AT THIS TIME AND CAPPED.
Spill Color: Not reported

Map ID
Direction
Distance
Elevation

MAP FINDINGS

Site

Database(s)

EDR ID Number
EPA ID Number

FS COOPERATIVE - MARSHFIELD (Continued)

S104949260

Spill Odor: Not reported
Physical Description: Not reported
Spill Comments: Not reported
Spill Comments: ON SITE: SHANE STOUT, 715-216-6064 5/8/17, PC CONTACTED ANDY ADEE AND DISCUSSED THE INCIDENT. HE WILL PROVIDE WRITTEN DOCUMENTATION OF THE CLEANUP AND DISPOSAL OF SOIL. 5/15/17, REPORT RECEIVED

Spill Action Code: 09
Spill Action Desc: Cleanup Method - Excavation
Spill Action Comments: Not reported

Substances:

Substance Desc: Liquid/Gaseous Heating Fuel
Amount Released: 30
Release Code: Gal

Impact Number: 583593
Impact Code: 05
Impact Comments: Not reported
Impact Potential: N
Impact Description: Soil Contamination

Impact Number: 583594
Impact Code: 08
Impact Comments: Not reported
Impact Potential: N
Impact Description: Air Contamination

Contacts:

Role Desc: Responsible Party
Contact Name: INSIGHT FS
Contact Address: 222 E PUERNER ST
Contact Addr2: Not reported
Contact City,St,Zip: JEFFERSON, WI 53549
Contact Country: UNITED STATES
Company Address: JEFFERSON, WI 53549

Role Desc: RP Contact/Agent
Contact Name: ANDY ADEE
Contact Address: Not reported
Contact Addr2: Not reported
Contact City,St,Zip: WI
Contact Country: UNITED STATES
Company Address: , WI

Name: FS COOPERATIVE - MARSHFIELD
Address: 2501 E 21ST ST
City,State,Zip: MARSHFIELD, WI
Site Id: 16055600
Detail Seq No: 44947
Activity Type: SPILLS
Activity Name: 2501 E 21ST ST [HISTORIC SPILL]
Activity Number: 0472044947
Activity Display Number: 04-72-044947
Activity Detail Address: Not reported
Activity Comments: OLD SPILL ID: 900727-03 HISTORIC SPILL. FURTHER ACTION MAY NOT BE

Map ID
Direction
Distance
Elevation

MAP FINDINGS

Site

Database(s)

EDR ID Number
EPA ID Number

FS COOPERATIVE - MARSHFIELD (Continued)

S104949260

Action Date: 1990-07-27 Action Code: 1
Action Name: Spill Incident Occurred
Action Desc: Date a hazardous substance spill occurred or date reported to DNR (or DATCP) if actual date of spill is unknown.
Action Comments: Auto populated via migration process

Incident Date: 07/27/1990 09:00:00
Report Date: Not reported
Spill Source: 06
Notify Flag: Y
DNR Investigate: D MAXINOSKI
Spill Cause: RUPTURED HOSE
Spill Color: Not reported
Spill Odor: Not reported
Physical Description: Not reported
Spill Comments: Not reported
Spill Comments: Not reported

Spill Action Code: 04
Spill Action Desc: Cleanup Method - Absorbent
Spill Action Comments:SOIL

Substances:

Substance Desc: Hydraulic Oil
Amount Released: 20
Release Code: Gal

Impact Number: 126312
Impact Code: 05
Impact Comments: SOIL
Impact Potential: N
Impact Description: Soil Contamination

Contacts:

Role Desc: Responsible Party
Contact Name: FS COOP
Contact Address: Not reported
Contact Addr2: Not reported
Contact City,St,Zip: WAUTOMA, WI 54982
Contact Country: UNITED STATES
Company Address: WAUTOMA, WI 54982

AG SPILLS:

Name: FS COOPERATIVE - MARSHFIELD
Address: 2501 E 21ST ST
City,State,Zip: MARSHFIELD, WI
Case ID: 04405111501
Facility Status: CLOSED
Permit ID: Not reported
Activity Date: Not reported
Contact: DAVE VIRANT
Legal Name: FS COOPERATIVE
Mailing Address: 2501 E 21ST ST
Mailing City,St,Zip: MARSHFIELD, WI 54449
Latitude: Not reported
Longitude: Not reported

Count: 0 records.

ORPHAN SUMMARY

<u>City</u>	<u>EDR ID</u>	<u>Site Name</u>	<u>Site Address</u>	<u>Zip</u>	<u>Database(s)</u>
NO SITES FOUND					

GOVERNMENT RECORDS SEARCHED / DATA CURRENCY TRACKING

To maintain currency of the following federal and state databases, EDR contacts the appropriate governmental agency on a monthly or quarterly basis, as required.

Number of Days to Update: Provides confirmation that EDR is reporting records that have been updated within 90 days from the date the government agency made the information available to the public.

STANDARD ENVIRONMENTAL RECORDS

Lists of Federal NPL (Superfund) sites

NPL: National Priority List

National Priorities List (Superfund). The NPL is a subset of CERCLIS and identifies over 1,200 sites for priority cleanup under the Superfund Program. NPL sites may encompass relatively large areas. As such, EDR provides polygon coverage for over 1,000 NPL site boundaries produced by EPA's Environmental Photographic Interpretation Center (EPIC) and regional EPA offices.

Date of Government Version: 01/25/2023	Source: EPA
Date Data Arrived at EDR: 02/03/2023	Telephone: N/A
Date Made Active in Reports: 02/28/2023	Last EDR Contact: 04/03/2023
Number of Days to Update: 25	Next Scheduled EDR Contact: 07/10/2023
	Data Release Frequency: Quarterly

NPL Site Boundaries

Sources:

EPA's Environmental Photographic Interpretation Center (EPIC)
Telephone: 202-564-7333

EPA Region 1
Telephone 617-918-1143

EPA Region 6
Telephone: 214-655-6659

EPA Region 3
Telephone 215-814-5418

EPA Region 7
Telephone: 913-551-7247

EPA Region 4
Telephone 404-562-8033

EPA Region 8
Telephone: 303-312-6774

EPA Region 5
Telephone 312-886-6686

EPA Region 9
Telephone: 415-947-4246

EPA Region 10
Telephone 206-553-8665

Proposed NPL: Proposed National Priority List Sites

A site that has been proposed for listing on the National Priorities List through the issuance of a proposed rule in the Federal Register. EPA then accepts public comments on the site, responds to the comments, and places on the NPL those sites that continue to meet the requirements for listing.

Date of Government Version: 01/25/2023	Source: EPA
Date Data Arrived at EDR: 02/02/2023	Telephone: N/A
Date Made Active in Reports: 02/28/2023	Last EDR Contact: 04/03/2023
Number of Days to Update: 26	Next Scheduled EDR Contact: 07/10/2023
	Data Release Frequency: Quarterly

NPL LIENS: Federal Superfund Liens

Federal Superfund Liens. Under the authority granted the USEPA by CERCLA of 1980, the USEPA has the authority to file liens against real property in order to recover remedial action expenditures or when the property owner received notification of potential liability. USEPA compiles a listing of filed notices of Superfund Liens.

GOVERNMENT RECORDS SEARCHED / DATA CURRENCY TRACKING

Date of Government Version: 10/15/1991
Date Data Arrived at EDR: 02/02/1994
Date Made Active in Reports: 03/30/1994
Number of Days to Update: 56

Source: EPA
Telephone: 202-564-4267
Last EDR Contact: 08/15/2011
Next Scheduled EDR Contact: 11/28/2011
Data Release Frequency: No Update Planned

Lists of Federal Delisted NPL sites

Delisted NPL: National Priority List Deletions

The National Oil and Hazardous Substances Pollution Contingency Plan (NCP) establishes the criteria that the EPA uses to delete sites from the NPL. In accordance with 40 CFR 300.425.(e), sites may be deleted from the NPL where no further response is appropriate.

Date of Government Version: 01/25/2023
Date Data Arrived at EDR: 02/02/2023
Date Made Active in Reports: 02/28/2023
Number of Days to Update: 26

Source: EPA
Telephone: N/A
Last EDR Contact: 04/03/2023
Next Scheduled EDR Contact: 07/10/2023
Data Release Frequency: Quarterly

Lists of Federal sites subject to CERCLA removals and CERCLA orders

FEDERAL FACILITY: Federal Facility Site Information listing

A listing of National Priority List (NPL) and Base Realignment and Closure (BRAC) sites found in the Comprehensive Environmental Response, Compensation and Liability Information System (CERCLIS) Database where EPA Federal Facilities Restoration and Reuse Office is involved in cleanup activities.

Date of Government Version: 12/20/2022
Date Data Arrived at EDR: 12/21/2022
Date Made Active in Reports: 03/10/2023
Number of Days to Update: 79

Source: Environmental Protection Agency
Telephone: 703-603-8704
Last EDR Contact: 03/28/2023
Next Scheduled EDR Contact: 07/10/2023
Data Release Frequency: Varies

SEMS: Superfund Enterprise Management System

SEMS (Superfund Enterprise Management System) tracks hazardous waste sites, potentially hazardous waste sites, and remedial activities performed in support of EPA's Superfund Program across the United States. The list was formerly known as CERCLIS, renamed to SEMS by the EPA in 2015. The list contains data on potentially hazardous waste sites that have been reported to the USEPA by states, municipalities, private companies and private persons, pursuant to Section 103 of the Comprehensive Environmental Response, Compensation, and Liability Act (CERCLA). This dataset also contains sites which are either proposed to or on the National Priorities List (NPL) and the sites which are in the screening and assessment phase for possible inclusion on the NPL.

Date of Government Version: 01/25/2023
Date Data Arrived at EDR: 02/02/2023
Date Made Active in Reports: 02/28/2023
Number of Days to Update: 26

Source: EPA
Telephone: 800-424-9346
Last EDR Contact: 04/03/2023
Next Scheduled EDR Contact: 04/24/2023
Data Release Frequency: Quarterly

Lists of Federal CERCLA sites with NFRAP

SEMS-ARCHIVE: Superfund Enterprise Management System Archive

GOVERNMENT RECORDS SEARCHED / DATA CURRENCY TRACKING

SEMS-ARCHIVE (Superfund Enterprise Management System Archive) tracks sites that have no further interest under the Federal Superfund Program based on available information. The list was formerly known as the CERCLIS-NFRAP, renamed to SEMS ARCHIVE by the EPA in 2015. EPA may perform a minimal level of assessment work at a site while it is archived if site conditions change and/or new information becomes available. Archived sites have been removed and archived from the inventory of SEMS sites. Archived status indicates that, to the best of EPA's knowledge, assessment at a site has been completed and that EPA has determined no further steps will be taken to list the site on the National Priorities List (NPL), unless information indicates this decision was not appropriate or other considerations require a recommendation for listing at a later time. The decision does not necessarily mean that there is no hazard associated with a given site; it only means that, based upon available information, the location is not judged to be potential NPL site.

Date of Government Version: 01/25/2023	Source: EPA
Date Data Arrived at EDR: 02/02/2023	Telephone: 800-424-9346
Date Made Active in Reports: 02/28/2023	Last EDR Contact: 04/03/2023
Number of Days to Update: 26	Next Scheduled EDR Contact: 04/24/2023
	Data Release Frequency: Quarterly

Lists of Federal RCRA facilities undergoing Corrective Action

CORRACTS: Corrective Action Report

CORRACTS identifies hazardous waste handlers with RCRA corrective action activity.

Date of Government Version: 03/06/2023	Source: EPA
Date Data Arrived at EDR: 03/09/2023	Telephone: 800-424-9346
Date Made Active in Reports: 03/20/2023	Last EDR Contact: 03/09/2023
Number of Days to Update: 11	Next Scheduled EDR Contact: 07/03/2023
	Data Release Frequency: Quarterly

Lists of Federal RCRA TSD facilities

RCRA-TSDF: RCRA - Treatment, Storage and Disposal

RCRAInfo is EPA's comprehensive information system, providing access to data supporting the Resource Conservation and Recovery Act (RCRA) of 1976 and the Hazardous and Solid Waste Amendments (HSWA) of 1984. The database includes selective information on sites which generate, transport, store, treat and/or dispose of hazardous waste as defined by the Resource Conservation and Recovery Act (RCRA). Transporters are individuals or entities that move hazardous waste from the generator offsite to a facility that can recycle, treat, store, or dispose of the waste. TSDFs treat, store, or dispose of the waste.

Date of Government Version: 03/06/2023	Source: Environmental Protection Agency
Date Data Arrived at EDR: 03/09/2023	Telephone: 312-886-6186
Date Made Active in Reports: 03/20/2023	Last EDR Contact: 03/09/2023
Number of Days to Update: 11	Next Scheduled EDR Contact: 07/03/2023
	Data Release Frequency: Quarterly

Lists of Federal RCRA generators

RCRA-LQG: RCRA - Large Quantity Generators

RCRAInfo is EPA's comprehensive information system, providing access to data supporting the Resource Conservation and Recovery Act (RCRA) of 1976 and the Hazardous and Solid Waste Amendments (HSWA) of 1984. The database includes selective information on sites which generate, transport, store, treat and/or dispose of hazardous waste as defined by the Resource Conservation and Recovery Act (RCRA). Large quantity generators (LQGs) generate over 1,000 kilograms (kg) of hazardous waste, or over 1 kg of acutely hazardous waste per month.

Date of Government Version: 03/06/2023	Source: Environmental Protection Agency
Date Data Arrived at EDR: 03/09/2023	Telephone: 312-886-6186
Date Made Active in Reports: 03/20/2023	Last EDR Contact: 03/09/2023
Number of Days to Update: 11	Next Scheduled EDR Contact: 07/03/2023
	Data Release Frequency: Quarterly

GOVERNMENT RECORDS SEARCHED / DATA CURRENCY TRACKING

RCRA-SQG: RCRA - Small Quantity Generators

RCRAInfo is EPA's comprehensive information system, providing access to data supporting the Resource Conservation and Recovery Act (RCRA) of 1976 and the Hazardous and Solid Waste Amendments (HSWA) of 1984. The database includes selective information on sites which generate, transport, store, treat and/or dispose of hazardous waste as defined by the Resource Conservation and Recovery Act (RCRA). Small quantity generators (SQGs) generate between 100 kg and 1,000 kg of hazardous waste per month.

Date of Government Version: 03/06/2023	Source: Environmental Protection Agency
Date Data Arrived at EDR: 03/09/2023	Telephone: 312-886-6186
Date Made Active in Reports: 03/20/2023	Last EDR Contact: 03/09/2023
Number of Days to Update: 11	Next Scheduled EDR Contact: 07/03/2023
	Data Release Frequency: Quarterly

RCRA-VSQG: RCRA - Very Small Quantity Generators (Formerly Conditionally Exempt Small Quantity Generators)

RCRAInfo is EPA's comprehensive information system, providing access to data supporting the Resource Conservation and Recovery Act (RCRA) of 1976 and the Hazardous and Solid Waste Amendments (HSWA) of 1984. The database includes selective information on sites which generate, transport, store, treat and/or dispose of hazardous waste as defined by the Resource Conservation and Recovery Act (RCRA). Very small quantity generators (VSQGs) generate less than 100 kg of hazardous waste, or less than 1 kg of acutely hazardous waste per month.

Date of Government Version: 03/06/2023	Source: Environmental Protection Agency
Date Data Arrived at EDR: 03/09/2023	Telephone: 312-886-6186
Date Made Active in Reports: 03/20/2023	Last EDR Contact: 03/09/2023
Number of Days to Update: 11	Next Scheduled EDR Contact: 07/03/2023
	Data Release Frequency: Quarterly

Federal institutional controls / engineering controls registries

LUCIS: Land Use Control Information System

LUCIS contains records of land use control information pertaining to the former Navy Base Realignment and Closure properties.

Date of Government Version: 11/02/2022	Source: Department of the Navy
Date Data Arrived at EDR: 11/08/2022	Telephone: 843-820-7326
Date Made Active in Reports: 01/10/2023	Last EDR Contact: 02/03/2023
Number of Days to Update: 63	Next Scheduled EDR Contact: 05/22/2023
	Data Release Frequency: Varies

US ENG CONTROLS: Engineering Controls Sites List

A listing of sites with engineering controls in place. Engineering controls include various forms of caps, building foundations, liners, and treatment methods to create pathway elimination for regulated substances to enter environmental media or effect human health.

Date of Government Version: 10/27/2022	Source: Environmental Protection Agency
Date Data Arrived at EDR: 11/16/2022	Telephone: 703-603-0695
Date Made Active in Reports: 02/09/2023	Last EDR Contact: 02/21/2023
Number of Days to Update: 85	Next Scheduled EDR Contact: 06/05/2023
	Data Release Frequency: Varies

US INST CONTROLS: Institutional Controls Sites List

A listing of sites with institutional controls in place. Institutional controls include administrative measures, such as groundwater use restrictions, construction restrictions, property use restrictions, and post remediation care requirements intended to prevent exposure to contaminants remaining on site. Deed restrictions are generally required as part of the institutional controls.

Date of Government Version: 10/27/2022	Source: Environmental Protection Agency
Date Data Arrived at EDR: 11/16/2022	Telephone: 703-603-0695
Date Made Active in Reports: 02/09/2023	Last EDR Contact: 02/21/2023
Number of Days to Update: 85	Next Scheduled EDR Contact: 06/05/2023
	Data Release Frequency: Varies

GOVERNMENT RECORDS SEARCHED / DATA CURRENCY TRACKING

Federal ERNS list

ERNS: Emergency Response Notification System

Emergency Response Notification System. ERNS records and stores information on reported releases of oil and hazardous substances.

Date of Government Version: 12/12/2022	Source: National Response Center, United States Coast Guard
Date Data Arrived at EDR: 12/14/2022	Telephone: 202-267-2180
Date Made Active in Reports: 12/19/2022	Last EDR Contact: 03/21/2023
Number of Days to Update: 5	Next Scheduled EDR Contact: 07/03/2023
	Data Release Frequency: Quarterly

Lists of state- and tribal hazardous waste facilities

SHWS: Hazard Ranking List

State Hazardous Waste Sites. State hazardous waste site records are the states' equivalent to CERCLIS. These sites may or may not already be listed on the federal CERCLIS list. Priority sites planned for cleanup using state funds (state equivalent of Superfund) are identified along with sites where cleanup will be paid for by potentially responsible parties. Available information varies by state.

Date of Government Version: 11/30/1994	Source: Department of Natural Resources
Date Data Arrived at EDR: 02/10/1995	Telephone: 608-266-2632
Date Made Active in Reports: 03/01/1995	Last EDR Contact: 03/20/2023
Number of Days to Update: 19	Next Scheduled EDR Contact: 07/03/2023
	Data Release Frequency: No Update Planned

ERP: Environmental Repair Program Database

Environmental Repair Program sites are sites other than LUST's that have contaminated soil and/or groundwater. Often, these are old historic releases to the environment.

Date of Government Version: 09/01/2022	Source: Department of Natural Resources
Date Data Arrived at EDR: 09/28/2022	Telephone: 608-261-6422
Date Made Active in Reports: 10/27/2022	Last EDR Contact: 03/17/2023
Number of Days to Update: 29	Next Scheduled EDR Contact: 07/10/2023
	Data Release Frequency: Quarterly

Lists of state and tribal landfills and solid waste disposal facilities

SWF/LF: List of Licensed Landfills

Solid Waste Facilities/Landfill Sites. SWF/LF type records typically contain an inventory of solid waste disposal facilities or landfills in a particular state. Depending on the state, these may be active or inactive facilities or open dumps that failed to meet RCRA Subtitle D Section 4004 criteria for solid waste landfills or disposal sites.

Date of Government Version: 12/19/2022	Source: Department of Natural Resources
Date Data Arrived at EDR: 12/19/2022	Telephone: 608-267-7557
Date Made Active in Reports: 03/09/2023	Last EDR Contact: 03/20/2023
Number of Days to Update: 80	Next Scheduled EDR Contact: 07/03/2023
	Data Release Frequency: Semi-Annually

WDS: Registry of Waste Disposal Sites

The registry was created by the DNR to serve as a comprehensive listing of all sites where solid or hazardous wastes have been or may have been deposited.

Date of Government Version: 07/22/2013	Source: Department of Natural Resources
Date Data Arrived at EDR: 10/03/2013	Telephone: 608-266-2632
Date Made Active in Reports: 11/15/2013	Last EDR Contact: 03/20/2023
Number of Days to Update: 43	Next Scheduled EDR Contact: 07/03/2023
	Data Release Frequency: No Update Planned

GOVERNMENT RECORDS SEARCHED / DATA CURRENCY TRACKING

SHWIMS: Solid & Hazardous Waste Information Management System

Information on sites, and facilities operating at sites, that are regulated by the Waste Management program

Date of Government Version: 12/15/2022	Source: Department of Natural Resources
Date Data Arrived at EDR: 12/15/2022	Telephone: 608-266-2414
Date Made Active in Reports: 03/09/2023	Last EDR Contact: 03/22/2023
Number of Days to Update: 84	Next Scheduled EDR Contact: 07/03/2023
	Data Release Frequency: Quarterly

Lists of state and tribal leaking storage tanks

LAST: Leaking Aboveground Storage Tank Listing

A listing of leaking aboveground storage tank sites.

Date of Government Version: 09/01/2022	Source: Department of Natural Resources
Date Data Arrived at EDR: 09/28/2022	Telephone: 608-261-6422
Date Made Active in Reports: 10/27/2022	Last EDR Contact: 03/17/2023
Number of Days to Update: 29	Next Scheduled EDR Contact: 07/10/2023
	Data Release Frequency: Varies

LUST: Leaking Underground Storage Tank Database

Leaking Underground Storage Tank Incident Reports. LUST records contain an inventory of reported leaking underground storage tank incidents. Not all states maintain these records, and the information stored varies by state.

Date of Government Version: 09/01/2022	Source: Department of Natural Resources
Date Data Arrived at EDR: 09/28/2022	Telephone: 608-261-6422
Date Made Active in Reports: 10/27/2022	Last EDR Contact: 03/17/2023
Number of Days to Update: 29	Next Scheduled EDR Contact: 07/10/2023
	Data Release Frequency: Quarterly

INDIAN LUST R1: Leaking Underground Storage Tanks on Indian Land

A listing of leaking underground storage tank locations on Indian Land.

Date of Government Version: 10/19/2022	Source: EPA Region 1
Date Data Arrived at EDR: 12/06/2022	Telephone: 617-918-1313
Date Made Active in Reports: 03/03/2023	Last EDR Contact: 01/17/2023
Number of Days to Update: 87	Next Scheduled EDR Contact: 05/01/2023
	Data Release Frequency: Varies

INDIAN LUST R5: Leaking Underground Storage Tanks on Indian Land

Leaking underground storage tanks located on Indian Land in Michigan, Minnesota and Wisconsin.

Date of Government Version: 10/14/2022	Source: EPA, Region 5
Date Data Arrived at EDR: 12/06/2022	Telephone: 312-886-7439
Date Made Active in Reports: 03/03/2023	Last EDR Contact: 01/17/2023
Number of Days to Update: 87	Next Scheduled EDR Contact: 05/01/2023
	Data Release Frequency: Varies

INDIAN LUST R9: Leaking Underground Storage Tanks on Indian Land

LUSTs on Indian land in Arizona, California, New Mexico and Nevada

Date of Government Version: 11/23/2022	Source: Environmental Protection Agency
Date Data Arrived at EDR: 12/06/2022	Telephone: 415-972-3372
Date Made Active in Reports: 03/03/2023	Last EDR Contact: 01/17/2023
Number of Days to Update: 87	Next Scheduled EDR Contact: 05/01/2023
	Data Release Frequency: Varies

INDIAN LUST R8: Leaking Underground Storage Tanks on Indian Land

LUSTs on Indian land in Colorado, Montana, North Dakota, South Dakota, Utah and Wyoming.

GOVERNMENT RECORDS SEARCHED / DATA CURRENCY TRACKING

Date of Government Version: 11/23/2022	Source: EPA Region 8
Date Data Arrived at EDR: 12/06/2022	Telephone: 303-312-6271
Date Made Active in Reports: 03/03/2023	Last EDR Contact: 01/17/2023
Number of Days to Update: 87	Next Scheduled EDR Contact: 05/01/2023
	Data Release Frequency: Varies

INDIAN LUST R4: Leaking Underground Storage Tanks on Indian Land
LUSTs on Indian land in Florida, Mississippi and North Carolina.

Date of Government Version: 11/26/2022	Source: EPA Region 4
Date Data Arrived at EDR: 12/06/2022	Telephone: 404-562-8677
Date Made Active in Reports: 03/03/2023	Last EDR Contact: 01/17/2023
Number of Days to Update: 87	Next Scheduled EDR Contact: 05/01/2023
	Data Release Frequency: Varies

INDIAN LUST R6: Leaking Underground Storage Tanks on Indian Land
LUSTs on Indian land in New Mexico and Oklahoma.

Date of Government Version: 11/23/2022	Source: EPA Region 6
Date Data Arrived at EDR: 12/06/2022	Telephone: 214-665-6597
Date Made Active in Reports: 03/03/2023	Last EDR Contact: 01/17/2023
Number of Days to Update: 87	Next Scheduled EDR Contact: 05/01/2023
	Data Release Frequency: Varies

INDIAN LUST R10: Leaking Underground Storage Tanks on Indian Land
LUSTs on Indian land in Alaska, Idaho, Oregon and Washington.

Date of Government Version: 04/20/2022	Source: EPA Region 10
Date Data Arrived at EDR: 06/13/2022	Telephone: 206-553-2857
Date Made Active in Reports: 08/16/2022	Last EDR Contact: 01/17/2023
Number of Days to Update: 64	Next Scheduled EDR Contact: 05/01/2023
	Data Release Frequency: Varies

INDIAN LUST R7: Leaking Underground Storage Tanks on Indian Land
LUSTs on Indian land in Iowa, Kansas, and Nebraska

Date of Government Version: 10/14/2022	Source: EPA Region 7
Date Data Arrived at EDR: 12/06/2022	Telephone: 913-551-7003
Date Made Active in Reports: 03/03/2023	Last EDR Contact: 01/17/2023
Number of Days to Update: 87	Next Scheduled EDR Contact: 05/01/2023
	Data Release Frequency: Varies

Lists of state and tribal registered storage tanks

FEMA UST: Underground Storage Tank Listing

A listing of all FEMA owned underground storage tanks.

Date of Government Version: 10/14/2021	Source: FEMA
Date Data Arrived at EDR: 11/05/2021	Telephone: 202-646-5797
Date Made Active in Reports: 02/01/2022	Last EDR Contact: 03/29/2023
Number of Days to Update: 88	Next Scheduled EDR Contact: 07/17/2023
	Data Release Frequency: Varies

UST: Registered Underground Storage Tanks

Registered Underground Storage Tanks. UST's are regulated under Subtitle I of the Resource Conservation and Recovery Act (RCRA) and must be registered with the state department responsible for administering the UST program. Available information varies by state program.

Date of Government Version: 02/02/2023	Source: Department of Agriculture, Trade & Consumer Protection
Date Data Arrived at EDR: 02/02/2023	Telephone: 608-266-7874
Date Made Active in Reports: 02/27/2023	Last EDR Contact: 03/08/2023
Number of Days to Update: 25	Next Scheduled EDR Contact: 06/19/2023
	Data Release Frequency: Semi-Annually

GOVERNMENT RECORDS SEARCHED / DATA CURRENCY TRACKING

AST: Tanks Database

Aboveground storage tank site locations.

Date of Government Version: 02/02/2023
Date Data Arrived at EDR: 02/02/2023
Date Made Active in Reports: 02/27/2023
Number of Days to Update: 25

Source: Department of Agriculture, Trade & Consumer Protection
Telephone: 608-266-7874
Last EDR Contact: 03/08/2023
Next Scheduled EDR Contact: 06/19/2023
Data Release Frequency: Semi-Annually

INDIAN UST R4: Underground Storage Tanks on Indian Land

The Indian Underground Storage Tank (UST) database provides information about underground storage tanks on Indian land in EPA Region 4 (Alabama, Florida, Georgia, Kentucky, Mississippi, North Carolina, South Carolina, Tennessee and Tribal Nations)

Date of Government Version: 11/23/2022
Date Data Arrived at EDR: 12/06/2022
Date Made Active in Reports: 03/03/2023
Number of Days to Update: 87

Source: EPA Region 4
Telephone: 404-562-9424
Last EDR Contact: 01/17/2023
Next Scheduled EDR Contact: 05/01/2023
Data Release Frequency: Varies

INDIAN UST R8: Underground Storage Tanks on Indian Land

The Indian Underground Storage Tank (UST) database provides information about underground storage tanks on Indian land in EPA Region 8 (Colorado, Montana, North Dakota, South Dakota, Utah, Wyoming and 27 Tribal Nations).

Date of Government Version: 11/23/2022
Date Data Arrived at EDR: 12/06/2022
Date Made Active in Reports: 03/03/2023
Number of Days to Update: 87

Source: EPA Region 8
Telephone: 303-312-6137
Last EDR Contact: 01/17/2023
Next Scheduled EDR Contact: 05/01/2023
Data Release Frequency: Varies

INDIAN UST R7: Underground Storage Tanks on Indian Land

The Indian Underground Storage Tank (UST) database provides information about underground storage tanks on Indian land in EPA Region 7 (Iowa, Kansas, Missouri, Nebraska, and 9 Tribal Nations).

Date of Government Version: 10/14/2022
Date Data Arrived at EDR: 12/06/2022
Date Made Active in Reports: 03/03/2023
Number of Days to Update: 87

Source: EPA Region 7
Telephone: 913-551-7003
Last EDR Contact: 01/17/2023
Next Scheduled EDR Contact: 05/01/2023
Data Release Frequency: Varies

INDIAN UST R1: Underground Storage Tanks on Indian Land

The Indian Underground Storage Tank (UST) database provides information about underground storage tanks on Indian land in EPA Region 1 (Connecticut, Maine, Massachusetts, New Hampshire, Rhode Island, Vermont and ten Tribal Nations).

Date of Government Version: 10/19/2022
Date Data Arrived at EDR: 12/06/2022
Date Made Active in Reports: 03/03/2023
Number of Days to Update: 87

Source: EPA, Region 1
Telephone: 617-918-1313
Last EDR Contact: 01/17/2023
Next Scheduled EDR Contact: 05/01/2023
Data Release Frequency: Varies

INDIAN UST R5: Underground Storage Tanks on Indian Land

The Indian Underground Storage Tank (UST) database provides information about underground storage tanks on Indian land in EPA Region 5 (Michigan, Minnesota and Wisconsin and Tribal Nations).

Date of Government Version: 10/14/2022
Date Data Arrived at EDR: 12/06/2022
Date Made Active in Reports: 03/03/2023
Number of Days to Update: 87

Source: EPA Region 5
Telephone: 312-886-6136
Last EDR Contact: 01/17/2023
Next Scheduled EDR Contact: 05/01/2023
Data Release Frequency: Varies

GOVERNMENT RECORDS SEARCHED / DATA CURRENCY TRACKING

INDIAN UST R6: Underground Storage Tanks on Indian Land

The Indian Underground Storage Tank (UST) database provides information about underground storage tanks on Indian land in EPA Region 6 (Louisiana, Arkansas, Oklahoma, New Mexico, Texas and 65 Tribes).

Date of Government Version: 11/23/2022	Source: EPA Region 6
Date Data Arrived at EDR: 12/06/2022	Telephone: 214-665-7591
Date Made Active in Reports: 03/03/2023	Last EDR Contact: 01/17/2023
Number of Days to Update: 87	Next Scheduled EDR Contact: 05/01/2023
	Data Release Frequency: Varies

INDIAN UST R10: Underground Storage Tanks on Indian Land

The Indian Underground Storage Tank (UST) database provides information about underground storage tanks on Indian land in EPA Region 10 (Alaska, Idaho, Oregon, Washington, and Tribal Nations).

Date of Government Version: 04/20/2022	Source: EPA Region 10
Date Data Arrived at EDR: 06/13/2022	Telephone: 206-553-2857
Date Made Active in Reports: 08/16/2022	Last EDR Contact: 01/17/2023
Number of Days to Update: 64	Next Scheduled EDR Contact: 05/01/2023
	Data Release Frequency: Varies

INDIAN UST R9: Underground Storage Tanks on Indian Land

The Indian Underground Storage Tank (UST) database provides information about underground storage tanks on Indian land in EPA Region 9 (Arizona, California, Hawaii, Nevada, the Pacific Islands, and Tribal Nations).

Date of Government Version: 11/23/2022	Source: EPA Region 9
Date Data Arrived at EDR: 12/06/2022	Telephone: 415-972-3368
Date Made Active in Reports: 03/03/2023	Last EDR Contact: 01/17/2023
Number of Days to Update: 87	Next Scheduled EDR Contact: 05/01/2023
	Data Release Frequency: Varies

State and tribal institutional control / engineering control registries

CRS: Closed Remediation Sites

A Closed Remediation Site is parcel of land at which the groundwater has become contaminated and which is affected by a particular type of legal restriction. Specifically, certain steps have been taken to stabilize/remediate the contamination, and the state is satisfied that no further efforts are necessary provided that the property is not used for certain purposes.

Date of Government Version: 09/29/2022	Source: Department of Natural Resources
Date Data Arrived at EDR: 09/29/2022	Telephone: 608-267-0554
Date Made Active in Reports: 12/15/2022	Last EDR Contact: 03/09/2023
Number of Days to Update: 77	Next Scheduled EDR Contact: 07/03/2023
	Data Release Frequency: Semi-Annually

AUL: Deed Restriction at Closeout Sites

Date a deed restriction is recorded at the Register of Deeds office for a property. Extent of soil contamination is known but impracticable to remove now or an engineering control is required to be maintained or NR720 industrial stds are applied. Restricts property use or requires future actions.

Date of Government Version: 09/01/2022	Source: Department of Natural Resources
Date Data Arrived at EDR: 09/28/2022	Telephone: 608-261-6422
Date Made Active in Reports: 10/27/2022	Last EDR Contact: 03/17/2023
Number of Days to Update: 29	Next Scheduled EDR Contact: 07/10/2023
	Data Release Frequency: Quarterly

Lists of state and tribal voluntary cleanup sites

INDIAN VCP R7: Voluntary Cleanup Priority Listing

A listing of voluntary cleanup priority sites located on Indian Land located in Region 7.

GOVERNMENT RECORDS SEARCHED / DATA CURRENCY TRACKING

Date of Government Version: 03/20/2008
Date Data Arrived at EDR: 04/22/2008
Date Made Active in Reports: 05/19/2008
Number of Days to Update: 27

Source: EPA, Region 7
Telephone: 913-551-7365
Last EDR Contact: 07/08/2021
Next Scheduled EDR Contact: 07/20/2009
Data Release Frequency: Varies

VCP: Voluntary Party Liability Exemption Sites

The Voluntary Party Liability Exemption is an elective environmental cleanup program. Interested persons who meet the definition of "voluntary party" are eligible to apply. A "voluntary party" is any person who submits an application and pays all the necessary fees.

Date of Government Version: 09/01/2022
Date Data Arrived at EDR: 09/28/2022
Date Made Active in Reports: 10/27/2022
Number of Days to Update: 29

Source: Department of Natural Resources
Telephone: 608-261-6422
Last EDR Contact: 03/17/2023
Next Scheduled EDR Contact: 07/10/2023
Data Release Frequency: Varies

INDIAN VCP R1: Voluntary Cleanup Priority Listing

A listing of voluntary cleanup priority sites located on Indian Land located in Region 1.

Date of Government Version: 07/27/2015
Date Data Arrived at EDR: 09/29/2015
Date Made Active in Reports: 02/18/2016
Number of Days to Update: 142

Source: EPA, Region 1
Telephone: 617-918-1102
Last EDR Contact: 03/17/2023
Next Scheduled EDR Contact: 07/03/2023
Data Release Frequency: Varies

Lists of state and tribal brownfield sites

BEAP: Brownfields Environmental Assessment Program

The Brownfields Environmental Assessment Program (BEAP) was a federal program that assisted municipalities with Environmental Site Assessments (ESA's) for tax delinquent or bankrupt properties, or properties a local government acquired for redevelopment. Using federal dollars, site assessments were conducted by Department of Natural Resources (DNR) staff to determine if the properties were contaminated.

Date of Government Version: 12/31/2000
Date Data Arrived at EDR: 05/29/2001
Date Made Active in Reports: 06/29/2001
Number of Days to Update: 31

Source: Department of Natural Resources
Telephone: 608-266-1618
Last EDR Contact: 08/17/2009
Next Scheduled EDR Contact: 11/16/2009
Data Release Frequency: No Update Planned

BROWNFIELDS: Brownfields Site Locations Listing

A listing of brownfields sites included in the BRRTS database. Brownfields are abandoned, idle or underused commercial or industrial properties, where the expansion or redevelopment is hindered by real or perceived contamination. Brownfields vary in size, location, age, and past use -- they can be anything from a five-hundred acre automobile assembly plant to a small, abandoned corner gas station.

Date of Government Version: 09/01/2022
Date Data Arrived at EDR: 09/28/2022
Date Made Active in Reports: 10/27/2022
Number of Days to Update: 29

Source: Department of Natural Resources
Telephone: 608-266-3084
Last EDR Contact: 03/17/2023
Next Scheduled EDR Contact: 07/10/2023
Data Release Frequency: Quarterly

ADDITIONAL ENVIRONMENTAL RECORDS

Local Brownfield lists

US BROWNFIELDS: A Listing of Brownfields Sites

Brownfields are real property, the expansion, redevelopment, or reuse of which may be complicated by the presence or potential presence of a hazardous substance, pollutant, or contaminant. Cleaning up and reinvesting in these properties takes development pressures off of undeveloped, open land, and both improves and protects the environment. Assessment, Cleanup and Redevelopment Exchange System (ACRES) stores information reported by EPA Brownfields grant recipients on brownfields properties assessed or cleaned up with grant funding as well as information on Targeted Brownfields Assessments performed by EPA Regions. A listing of ACRES Brownfield sites is obtained from Cleanups in My Community. Cleanups in My Community provides information on Brownfields properties for which information is reported back to EPA, as well as areas served by Brownfields grant programs.

GOVERNMENT RECORDS SEARCHED / DATA CURRENCY TRACKING

Date of Government Version: 02/23/2022
Date Data Arrived at EDR: 03/10/2022
Date Made Active in Reports: 03/10/2022
Number of Days to Update: 0

Source: Environmental Protection Agency
Telephone: 202-566-2777
Last EDR Contact: 04/04/2023
Next Scheduled EDR Contact: 06/26/2023
Data Release Frequency: Semi-Annually

Local Lists of Landfill / Solid Waste Disposal Sites

SWRCY: Recycling Center Listing

A listing of recycling center locations.

Date of Government Version: 12/29/2022
Date Data Arrived at EDR: 12/29/2022
Date Made Active in Reports: 03/20/2023
Number of Days to Update: 81

Source: Solid & Hazardous Waste Education center
Telephone: 608-262-0936
Last EDR Contact: 03/30/2023
Next Scheduled EDR Contact: 07/17/2023
Data Release Frequency: Varies

INDIAN ODI: Report on the Status of Open Dumps on Indian Lands

Location of open dumps on Indian land.

Date of Government Version: 12/31/1998
Date Data Arrived at EDR: 12/03/2007
Date Made Active in Reports: 01/24/2008
Number of Days to Update: 52

Source: Environmental Protection Agency
Telephone: 703-308-8245
Last EDR Contact: 01/20/2023
Next Scheduled EDR Contact: 05/08/2023
Data Release Frequency: Varies

DEBRIS REGION 9: Torres Martinez Reservation Illegal Dump Site Locations

A listing of illegal dump sites location on the Torres Martinez Indian Reservation located in eastern Riverside County and northern Imperial County, California.

Date of Government Version: 01/12/2009
Date Data Arrived at EDR: 05/07/2009
Date Made Active in Reports: 09/21/2009
Number of Days to Update: 137

Source: EPA, Region 9
Telephone: 415-947-4219
Last EDR Contact: 01/13/2023
Next Scheduled EDR Contact: 05/01/2023
Data Release Frequency: No Update Planned

ODI: Open Dump Inventory

An open dump is defined as a disposal facility that does not comply with one or more of the Part 257 or Part 258 Subtitle D Criteria.

Date of Government Version: 06/30/1985
Date Data Arrived at EDR: 08/09/2004
Date Made Active in Reports: 09/17/2004
Number of Days to Update: 39

Source: Environmental Protection Agency
Telephone: 800-424-9346
Last EDR Contact: 06/09/2004
Next Scheduled EDR Contact: N/A
Data Release Frequency: No Update Planned

IHS OPEN DUMPS: Open Dumps on Indian Land

A listing of all open dumps located on Indian Land in the United States.

Date of Government Version: 04/01/2014
Date Data Arrived at EDR: 08/06/2014
Date Made Active in Reports: 01/29/2015
Number of Days to Update: 176

Source: Department of Health & Human Services, Indian Health Service
Telephone: 301-443-1452
Last EDR Contact: 01/27/2023
Next Scheduled EDR Contact: 05/08/2023
Data Release Frequency: Varies

Local Lists of Hazardous waste / Contaminated Sites

US HIST CDL: National Clandestine Laboratory Register

A listing of clandestine drug lab locations that have been removed from the DEAs National Clandestine Laboratory Register.

GOVERNMENT RECORDS SEARCHED / DATA CURRENCY TRACKING

Date of Government Version: 01/06/2023
Date Data Arrived at EDR: 02/02/2023
Date Made Active in Reports: 02/10/2023
Number of Days to Update: 8

Source: Drug Enforcement Administration
Telephone: 202-307-1000
Last EDR Contact: 02/02/2023
Next Scheduled EDR Contact: 06/05/2023
Data Release Frequency: No Update Planned

CDL: Clandestine Drug Lab Listing

A listing of clandestine drug lab locations in the state.

Date of Government Version: 12/31/2019
Date Data Arrived at EDR: 03/31/2021
Date Made Active in Reports: 06/21/2021
Number of Days to Update: 82

Source: Department of Justice
Telephone: 920-832-2751
Last EDR Contact: 03/13/2023
Next Scheduled EDR Contact: 06/26/2023
Data Release Frequency: No Update Planned

US CDL: Clandestine Drug Labs

A listing of clandestine drug lab locations. The U.S. Department of Justice ("the Department") provides this web site as a public service. It contains addresses of some locations where law enforcement agencies reported they found chemicals or other items that indicated the presence of either clandestine drug laboratories or dumpsites. In most cases, the source of the entries is not the Department, and the Department has not verified the entry and does not guarantee its accuracy. Members of the public must verify the accuracy of all entries by, for example, contacting local law enforcement and local health departments.

Date of Government Version: 01/06/2023
Date Data Arrived at EDR: 02/02/2023
Date Made Active in Reports: 02/10/2023
Number of Days to Update: 8

Source: Drug Enforcement Administration
Telephone: 202-307-1000
Last EDR Contact: 02/02/2023
Next Scheduled EDR Contact: 06/05/2023
Data Release Frequency: Quarterly

Local Land Records

LIENS: Environmental Liens Listing

Environmental liens listing.

Date of Government Version: 03/29/2023
Date Data Arrived at EDR: 03/29/2023
Date Made Active in Reports: 04/06/2023
Number of Days to Update: 8

Source: Department of Natural Resources
Telephone: 608-267-6713
Last EDR Contact: 03/29/2023
Next Scheduled EDR Contact: 04/24/2023
Data Release Frequency: Varies

LIENS 2: CERCLA Lien Information

A Federal CERCLA ('Superfund') lien can exist by operation of law at any site or property at which EPA has spent Superfund monies. These monies are spent to investigate and address releases and threatened releases of contamination. CERCLIS provides information as to the identity of these sites and properties.

Date of Government Version: 01/25/2023
Date Data Arrived at EDR: 02/02/2023
Date Made Active in Reports: 02/28/2023
Number of Days to Update: 26

Source: Environmental Protection Agency
Telephone: 202-564-6023
Last EDR Contact: 04/03/2023
Next Scheduled EDR Contact: 07/10/2023
Data Release Frequency: Semi-Annually

Records of Emergency Release Reports

HMIRS: Hazardous Materials Information Reporting System

Hazardous Materials Incident Report System. HMIRS contains hazardous material spill incidents reported to DOT.

Date of Government Version: 12/13/2022
Date Data Arrived at EDR: 12/14/2022
Date Made Active in Reports: 03/10/2023
Number of Days to Update: 86

Source: U.S. Department of Transportation
Telephone: 202-366-4555
Last EDR Contact: 03/21/2023
Next Scheduled EDR Contact: 07/03/2023
Data Release Frequency: Quarterly

GOVERNMENT RECORDS SEARCHED / DATA CURRENCY TRACKING

SPILLS: Spills Database

A discharge of a hazardous substance that may adversely impact, or threaten to adversely impact public health, welfare or the environment. Spills are usually cleaned up quickly.

Date of Government Version: 09/01/2022	Source: Department of Natural Resources
Date Data Arrived at EDR: 09/28/2022	Telephone: 608-261-6422
Date Made Active in Reports: 10/27/2022	Last EDR Contact: 03/17/2023
Number of Days to Update: 29	Next Scheduled EDR Contact: 07/10/2023
	Data Release Frequency: Quarterly

AG SPILLS: Agricultural Spill Cases

Spills reported to the Department of Agriculture, Trade & Consumer Protection. There are two types of spills.

Long-term: These are mainly pesticide and fertilizer cases. Some might include other contaminants at the same site. Some might involve wood-treaters - which use pesticides. All of them involve spills of products, but these spills generally result from day to day use (chronic spills) rather than accidental spills (acute). Accidental:

These are the acute spills of pesticides and fertilizers and only involve pesticides and fertilizers. Most of these are cleaned up and closed within 3 to 6 months.

Date of Government Version: 09/20/2022	Source: Department of Agriculture, Trade & Consumer Protection
Date Data Arrived at EDR: 11/01/2022	Telephone: 608-224-5058
Date Made Active in Reports: 01/20/2023	Last EDR Contact: 02/01/2023
Number of Days to Update: 80	Next Scheduled EDR Contact: 05/15/2023
	Data Release Frequency: Varies

SPILLS 90: SPILLS90 data from FirstSearch

Spills 90 includes those spill and release records available exclusively from FirstSearch databases. Typically, they may include chemical, oil and/or hazardous substance spills recorded after 1990. Duplicate records that are already included in EDR incident and release records are not included in Spills 90.

Date of Government Version: 11/06/2012	Source: FirstSearch
Date Data Arrived at EDR: 01/03/2013	Telephone: N/A
Date Made Active in Reports: 02/11/2013	Last EDR Contact: 01/03/2013
Number of Days to Update: 39	Next Scheduled EDR Contact: N/A
	Data Release Frequency: No Update Planned

SPILLS 80: SPILLS80 data from FirstSearch

Spills 80 includes those spill and release records available from FirstSearch databases prior to 1990. Typically, they may include chemical, oil and/or hazardous substance spills recorded before 1990. Duplicate records that are already included in EDR incident and release records are not included in Spills 80.

Date of Government Version: 03/31/2003	Source: FirstSearch
Date Data Arrived at EDR: 01/03/2013	Telephone: N/A
Date Made Active in Reports: 03/01/2013	Last EDR Contact: 01/03/2013
Number of Days to Update: 57	Next Scheduled EDR Contact: N/A
	Data Release Frequency: No Update Planned

Other Ascertainable Records

RCRA NonGen / NLR: RCRA - Non Generators / No Longer Regulated

RCRAInfo is EPA's comprehensive information system, providing access to data supporting the Resource Conservation and Recovery Act (RCRA) of 1976 and the Hazardous and Solid Waste Amendments (HSWA) of 1984. The database includes selective information on sites which generate, transport, store, treat and/or dispose of hazardous waste as defined by the Resource Conservation and Recovery Act (RCRA). Non-Generators do not presently generate hazardous waste.

Date of Government Version: 03/06/2023	Source: Environmental Protection Agency
Date Data Arrived at EDR: 03/09/2023	Telephone: 312-886-6186
Date Made Active in Reports: 03/20/2023	Last EDR Contact: 03/09/2023
Number of Days to Update: 11	Next Scheduled EDR Contact: 07/03/2023
	Data Release Frequency: Quarterly

GOVERNMENT RECORDS SEARCHED / DATA CURRENCY TRACKING

FUDS: Formerly Used Defense Sites

The listing includes locations of Formerly Used Defense Sites properties where the US Army Corps of Engineers is actively working or will take necessary cleanup actions.

Date of Government Version: 11/01/2022	Source: U.S. Army Corps of Engineers
Date Data Arrived at EDR: 11/10/2022	Telephone: 202-528-4285
Date Made Active in Reports: 02/09/2023	Last EDR Contact: 02/14/2023
Number of Days to Update: 91	Next Scheduled EDR Contact: 05/29/2023
	Data Release Frequency: Varies

DOD: Department of Defense Sites

This data set consists of federally owned or administered lands, administered by the Department of Defense, that have any area equal to or greater than 640 acres of the United States, Puerto Rico, and the U.S. Virgin Islands.

Date of Government Version: 06/07/2021	Source: USGS
Date Data Arrived at EDR: 07/13/2021	Telephone: 888-275-8747
Date Made Active in Reports: 03/09/2022	Last EDR Contact: 01/13/2023
Number of Days to Update: 239	Next Scheduled EDR Contact: 04/24/2023
	Data Release Frequency: Varies

FEDLAND: Federal and Indian Lands

Federally and Indian administrated lands of the United States. Lands included are administrated by: Army Corps of Engineers, Bureau of Reclamation, National Wild and Scenic River, National Wildlife Refuge, Public Domain Land, Wilderness, Wilderness Study Area, Wildlife Management Area, Bureau of Indian Affairs, Bureau of Land Management, Department of Justice, Forest Service, Fish and Wildlife Service, National Park Service.

Date of Government Version: 04/02/2018	Source: U.S. Geological Survey
Date Data Arrived at EDR: 04/11/2018	Telephone: 888-275-8747
Date Made Active in Reports: 11/06/2019	Last EDR Contact: 04/03/2023
Number of Days to Update: 574	Next Scheduled EDR Contact: 07/17/2023
	Data Release Frequency: N/A

SCRD DRYCLEANERS: State Coalition for Remediation of Drycleaners Listing

The State Coalition for Remediation of Drycleaners was established in 1998, with support from the U.S. EPA Office of Superfund Remediation and Technology Innovation. It is comprised of representatives of states with established drycleaner remediation programs. Currently the member states are Alabama, Connecticut, Florida, Illinois, Kansas, Minnesota, Missouri, North Carolina, Oregon, South Carolina, Tennessee, Texas, and Wisconsin.

Date of Government Version: 07/30/2021	Source: Environmental Protection Agency
Date Data Arrived at EDR: 02/03/2023	Telephone: 615-532-8599
Date Made Active in Reports: 02/10/2023	Last EDR Contact: 02/02/2023
Number of Days to Update: 7	Next Scheduled EDR Contact: 05/22/2023
	Data Release Frequency: Varies

US FIN ASSUR: Financial Assurance Information

All owners and operators of facilities that treat, store, or dispose of hazardous waste are required to provide proof that they will have sufficient funds to pay for the clean up, closure, and post-closure care of their facilities.

Date of Government Version: 12/13/2022	Source: Environmental Protection Agency
Date Data Arrived at EDR: 12/14/2022	Telephone: 202-566-1917
Date Made Active in Reports: 03/10/2023	Last EDR Contact: 03/21/2023
Number of Days to Update: 86	Next Scheduled EDR Contact: 07/03/2023
	Data Release Frequency: Quarterly

EPA WATCH LIST: EPA WATCH LIST

EPA maintains a "Watch List" to facilitate dialogue between EPA, state and local environmental agencies on enforcement matters relating to facilities with alleged violations identified as either significant or high priority. Being on the Watch List does not mean that the facility has actually violated the law only that an investigation by EPA or a state or local environmental agency has led those organizations to allege that an unproven violation has in fact occurred. Being on the Watch List does not represent a higher level of concern regarding the alleged violations that were detected, but instead indicates cases requiring additional dialogue between EPA, state and local agencies - primarily because of the length of time the alleged violation has gone unaddressed or unresolved.

GOVERNMENT RECORDS SEARCHED / DATA CURRENCY TRACKING

Date of Government Version: 08/30/2013
Date Data Arrived at EDR: 03/21/2014
Date Made Active in Reports: 06/17/2014
Number of Days to Update: 88

Source: Environmental Protection Agency
Telephone: 617-520-3000
Last EDR Contact: 01/30/2023
Next Scheduled EDR Contact: 05/15/2023
Data Release Frequency: Quarterly

2020 COR ACTION: 2020 Corrective Action Program List

The EPA has set ambitious goals for the RCRA Corrective Action program by creating the 2020 Corrective Action Universe. This RCRA cleanup baseline includes facilities expected to need corrective action. The 2020 universe contains a wide variety of sites. Some properties are heavily contaminated while others were contaminated but have since been cleaned up. Still others have not been fully investigated yet, and may require little or no remediation. Inclusion in the 2020 Universe does not necessarily imply failure on the part of a facility to meet its RCRA obligations.

Date of Government Version: 09/30/2017
Date Data Arrived at EDR: 05/08/2018
Date Made Active in Reports: 07/20/2018
Number of Days to Update: 73

Source: Environmental Protection Agency
Telephone: 703-308-4044
Last EDR Contact: 02/03/2023
Next Scheduled EDR Contact: 05/15/2023
Data Release Frequency: Varies

TSCA: Toxic Substances Control Act

Toxic Substances Control Act. TSCA identifies manufacturers and importers of chemical substances included on the TSCA Chemical Substance Inventory list. It includes data on the production volume of these substances by plant site.

Date of Government Version: 12/31/2020
Date Data Arrived at EDR: 06/14/2022
Date Made Active in Reports: 03/24/2023
Number of Days to Update: 283

Source: EPA
Telephone: 202-260-5521
Last EDR Contact: 03/13/2023
Next Scheduled EDR Contact: 06/26/2023
Data Release Frequency: Every 4 Years

TRIS: Toxic Chemical Release Inventory System

Toxic Release Inventory System. TRIS identifies facilities which release toxic chemicals to the air, water and land in reportable quantities under SARA Title III Section 313.

Date of Government Version: 12/31/2021
Date Data Arrived at EDR: 11/01/2022
Date Made Active in Reports: 02/09/2023
Number of Days to Update: 100

Source: EPA
Telephone: 202-566-0250
Last EDR Contact: 02/16/2023
Next Scheduled EDR Contact: 05/29/2023
Data Release Frequency: Annually

SSTS: Section 7 Tracking Systems

Section 7 of the Federal Insecticide, Fungicide and Rodenticide Act, as amended (92 Stat. 829) requires all registered pesticide-producing establishments to submit a report to the Environmental Protection Agency by March 1st each year. Each establishment must report the types and amounts of pesticides, active ingredients and devices being produced, and those having been produced and sold or distributed in the past year.

Date of Government Version: 10/17/2022
Date Data Arrived at EDR: 10/18/2022
Date Made Active in Reports: 01/10/2023
Number of Days to Update: 84

Source: EPA
Telephone: 202-564-4203
Last EDR Contact: 01/18/2023
Next Scheduled EDR Contact: 05/01/2023
Data Release Frequency: Annually

ROD: Records Of Decision

Record of Decision. ROD documents mandate a permanent remedy at an NPL (Superfund) site containing technical and health information to aid in the cleanup.

Date of Government Version: 01/25/2023
Date Data Arrived at EDR: 02/02/2023
Date Made Active in Reports: 02/28/2023
Number of Days to Update: 26

Source: EPA
Telephone: 703-416-0223
Last EDR Contact: 04/03/2023
Next Scheduled EDR Contact: 06/12/2023
Data Release Frequency: Annually

GOVERNMENT RECORDS SEARCHED / DATA CURRENCY TRACKING

RMP: Risk Management Plans

When Congress passed the Clean Air Act Amendments of 1990, it required EPA to publish regulations and guidance for chemical accident prevention at facilities using extremely hazardous substances. The Risk Management Program Rule (RMP Rule) was written to implement Section 112(r) of these amendments. The rule, which built upon existing industry codes and standards, requires companies of all sizes that use certain flammable and toxic substances to develop a Risk Management Program, which includes a(n): Hazard assessment that details the potential effects of an accidental release, an accident history of the last five years, and an evaluation of worst-case and alternative accidental releases; Prevention program that includes safety precautions and maintenance, monitoring, and employee training measures; and Emergency response program that spells out emergency health care, employee training measures and procedures for informing the public and response agencies (e.g the fire department) should an accident occur.

Date of Government Version: 04/27/2022	Source: Environmental Protection Agency
Date Data Arrived at EDR: 05/04/2022	Telephone: 202-564-8600
Date Made Active in Reports: 05/10/2022	Last EDR Contact: 01/17/2023
Number of Days to Update: 6	Next Scheduled EDR Contact: 05/01/2023
	Data Release Frequency: Varies

RAATS: RCRA Administrative Action Tracking System

RCRA Administration Action Tracking System. RAATS contains records based on enforcement actions issued under RCRA pertaining to major violators and includes administrative and civil actions brought by the EPA. For administration actions after September 30, 1995, data entry in the RAATS database was discontinued. EPA will retain a copy of the database for historical records. It was necessary to terminate RAATS because a decrease in agency resources made it impossible to continue to update the information contained in the database.

Date of Government Version: 04/17/1995	Source: EPA
Date Data Arrived at EDR: 07/03/1995	Telephone: 202-564-4104
Date Made Active in Reports: 08/07/1995	Last EDR Contact: 06/02/2008
Number of Days to Update: 35	Next Scheduled EDR Contact: 09/01/2008
	Data Release Frequency: No Update Planned

PRP: Potentially Responsible Parties

A listing of verified Potentially Responsible Parties

Date of Government Version: 10/27/2022	Source: EPA
Date Data Arrived at EDR: 11/01/2022	Telephone: 202-564-6023
Date Made Active in Reports: 11/15/2022	Last EDR Contact: 04/03/2023
Number of Days to Update: 14	Next Scheduled EDR Contact: 05/15/2023
	Data Release Frequency: Quarterly

PADS: PCB Activity Database System

PCB Activity Database. PADS Identifies generators, transporters, commercial storers and/or brokers and disposers of PCB's who are required to notify the EPA of such activities.

Date of Government Version: 11/03/2022	Source: EPA
Date Data Arrived at EDR: 01/04/2023	Telephone: 202-566-0500
Date Made Active in Reports: 04/03/2023	Last EDR Contact: 04/04/2023
Number of Days to Update: 89	Next Scheduled EDR Contact: 07/17/2023
	Data Release Frequency: Annually

ICIS: Integrated Compliance Information System

The Integrated Compliance Information System (ICIS) supports the information needs of the national enforcement and compliance program as well as the unique needs of the National Pollutant Discharge Elimination System (NPDES) program.

Date of Government Version: 11/18/2016	Source: Environmental Protection Agency
Date Data Arrived at EDR: 11/23/2016	Telephone: 202-564-2501
Date Made Active in Reports: 02/10/2017	Last EDR Contact: 03/29/2023
Number of Days to Update: 79	Next Scheduled EDR Contact: 07/17/2023
	Data Release Frequency: Quarterly

GOVERNMENT RECORDS SEARCHED / DATA CURRENCY TRACKING

FTTS: FIFRA/ TSCA Tracking System - FIFRA (Federal Insecticide, Fungicide, & Rodenticide Act)/TSCA (Toxic Substances Control Act)

FTTS tracks administrative cases and pesticide enforcement actions and compliance activities related to FIFRA, TSCA and EPCRA (Emergency Planning and Community Right-to-Know Act). To maintain currency, EDR contacts the Agency on a quarterly basis.

Date of Government Version: 04/09/2009
Date Data Arrived at EDR: 04/16/2009
Date Made Active in Reports: 05/11/2009
Number of Days to Update: 25

Source: EPA/Office of Prevention, Pesticides and Toxic Substances
Telephone: 202-566-1667
Last EDR Contact: 08/18/2017
Next Scheduled EDR Contact: 12/04/2017
Data Release Frequency: No Update Planned

FTTS INSP: FIFRA/ TSCA Tracking System - FIFRA (Federal Insecticide, Fungicide, & Rodenticide Act)/TSCA (Toxic Substances Control Act)

A listing of FIFRA/TSCA Tracking System (FTTS) inspections and enforcements.

Date of Government Version: 04/09/2009
Date Data Arrived at EDR: 04/16/2009
Date Made Active in Reports: 05/11/2009
Number of Days to Update: 25

Source: EPA
Telephone: 202-566-1667
Last EDR Contact: 08/18/2017
Next Scheduled EDR Contact: 12/04/2017
Data Release Frequency: No Update Planned

MLTS: Material Licensing Tracking System

MLTS is maintained by the Nuclear Regulatory Commission and contains a list of approximately 8,100 sites which possess or use radioactive materials and which are subject to NRC licensing requirements. To maintain currency, EDR contacts the Agency on a quarterly basis.

Date of Government Version: 10/26/2022
Date Data Arrived at EDR: 11/22/2022
Date Made Active in Reports: 12/05/2022
Number of Days to Update: 13

Source: Nuclear Regulatory Commission
Telephone: 301-415-7169
Last EDR Contact: 01/17/2023
Next Scheduled EDR Contact: 05/01/2023
Data Release Frequency: Quarterly

COAL ASH DOE: Steam-Electric Plant Operation Data

A listing of power plants that store ash in surface ponds.

Date of Government Version: 12/31/2020
Date Data Arrived at EDR: 11/30/2021
Date Made Active in Reports: 02/22/2022
Number of Days to Update: 84

Source: Department of Energy
Telephone: 202-586-8719
Last EDR Contact: 03/03/2023
Next Scheduled EDR Contact: 06/12/2023
Data Release Frequency: Varies

COAL ASH EPA: Coal Combustion Residues Surface Impoundments List

A listing of coal combustion residues surface impoundments with high hazard potential ratings.

Date of Government Version: 01/12/2017
Date Data Arrived at EDR: 03/05/2019
Date Made Active in Reports: 11/11/2019
Number of Days to Update: 251

Source: Environmental Protection Agency
Telephone: N/A
Last EDR Contact: 02/27/2023
Next Scheduled EDR Contact: 06/12/2023
Data Release Frequency: Varies

PCB TRANSFORMER: PCB Transformer Registration Database

The database of PCB transformer registrations that includes all PCB registration submittals.

Date of Government Version: 09/13/2019
Date Data Arrived at EDR: 11/06/2019
Date Made Active in Reports: 02/10/2020
Number of Days to Update: 96

Source: Environmental Protection Agency
Telephone: 202-566-0517
Last EDR Contact: 02/03/2023
Next Scheduled EDR Contact: 05/15/2023
Data Release Frequency: Varies

RADINFO: Radiation Information Database

The Radiation Information Database (RADINFO) contains information about facilities that are regulated by U.S. Environmental Protection Agency (EPA) regulations for radiation and radioactivity.

GOVERNMENT RECORDS SEARCHED / DATA CURRENCY TRACKING

Date of Government Version: 07/01/2019
Date Data Arrived at EDR: 07/01/2019
Date Made Active in Reports: 09/23/2019
Number of Days to Update: 84

Source: Environmental Protection Agency
Telephone: 202-343-9775
Last EDR Contact: 03/23/2023
Next Scheduled EDR Contact: 07/10/2023
Data Release Frequency: Quarterly

HIST FTTS: FIFRA/TSCA Tracking System Administrative Case Listing

A complete administrative case listing from the FIFRA/TSCA Tracking System (FTTS) for all ten EPA regions. The information was obtained from the National Compliance Database (NCDB). NCDB supports the implementation of FIFRA (Federal Insecticide, Fungicide, and Rodenticide Act) and TSCA (Toxic Substances Control Act). Some EPA regions are now closing out records. Because of that, and the fact that some EPA regions are not providing EPA Headquarters with updated records, it was decided to create a HIST FTTS database. It included records that may not be included in the newer FTTS database updates. This database is no longer updated.

Date of Government Version: 10/19/2006
Date Data Arrived at EDR: 03/01/2007
Date Made Active in Reports: 04/10/2007
Number of Days to Update: 40

Source: Environmental Protection Agency
Telephone: 202-564-2501
Last EDR Contact: 12/17/2007
Next Scheduled EDR Contact: 03/17/2008
Data Release Frequency: No Update Planned

HIST FTTS INSP: FIFRA/TSCA Tracking System Inspection & Enforcement Case Listing

A complete inspection and enforcement case listing from the FIFRA/TSCA Tracking System (FTTS) for all ten EPA regions. The information was obtained from the National Compliance Database (NCDB). NCDB supports the implementation of FIFRA (Federal Insecticide, Fungicide, and Rodenticide Act) and TSCA (Toxic Substances Control Act). Some EPA regions are now closing out records. Because of that, and the fact that some EPA regions are not providing EPA Headquarters with updated records, it was decided to create a HIST FTTS database. It included records that may not be included in the newer FTTS database updates. This database is no longer updated.

Date of Government Version: 10/19/2006
Date Data Arrived at EDR: 03/01/2007
Date Made Active in Reports: 04/10/2007
Number of Days to Update: 40

Source: Environmental Protection Agency
Telephone: 202-564-2501
Last EDR Contact: 12/17/2008
Next Scheduled EDR Contact: 03/17/2008
Data Release Frequency: No Update Planned

DOT OPS: Incident and Accident Data

Department of Transportation, Office of Pipeline Safety Incident and Accident data.

Date of Government Version: 01/02/2020
Date Data Arrived at EDR: 01/28/2020
Date Made Active in Reports: 04/17/2020
Number of Days to Update: 80

Source: Department of Transportation, Office of Pipeline Safety
Telephone: 202-366-4595
Last EDR Contact: 01/24/2023
Next Scheduled EDR Contact: 05/08/2023
Data Release Frequency: Quarterly

CONSENT: Superfund (CERCLA) Consent Decrees

Major legal settlements that establish responsibility and standards for cleanup at NPL (Superfund) sites. Released periodically by United States District Courts after settlement by parties to litigation matters.

Date of Government Version: 12/31/2022
Date Data Arrived at EDR: 01/12/2023
Date Made Active in Reports: 04/07/2023
Number of Days to Update: 85

Source: Department of Justice, Consent Decree Library
Telephone: Varies
Last EDR Contact: 04/03/2023
Next Scheduled EDR Contact: 07/17/2023
Data Release Frequency: Varies

BRS: Biennial Reporting System

The Biennial Reporting System is a national system administered by the EPA that collects data on the generation and management of hazardous waste. BRS captures detailed data from two groups: Large Quantity Generators (LQG) and Treatment, Storage, and Disposal Facilities.

Date of Government Version: 12/31/2021
Date Data Arrived at EDR: 03/09/2023
Date Made Active in Reports: 03/20/2023
Number of Days to Update: 11

Source: EPA/NTIS
Telephone: 800-424-9346
Last EDR Contact: 03/09/2023
Next Scheduled EDR Contact: 07/03/2023
Data Release Frequency: Biennially

GOVERNMENT RECORDS SEARCHED / DATA CURRENCY TRACKING

INDIAN RESERV: Indian Reservations

This map layer portrays Indian administered lands of the United States that have any area equal to or greater than 640 acres.

Date of Government Version: 12/31/2014	Source: USGS
Date Data Arrived at EDR: 07/14/2015	Telephone: 202-208-3710
Date Made Active in Reports: 01/10/2017	Last EDR Contact: 04/06/2023
Number of Days to Update: 546	Next Scheduled EDR Contact: 07/17/2023
	Data Release Frequency: Semi-Annually

FUSRAP: Formerly Utilized Sites Remedial Action Program

DOE established the Formerly Utilized Sites Remedial Action Program (FUSRAP) in 1974 to remediate sites where radioactive contamination remained from Manhattan Project and early U.S. Atomic Energy Commission (AEC) operations.

Date of Government Version: 07/26/2021	Source: Department of Energy
Date Data Arrived at EDR: 07/27/2021	Telephone: 202-586-3559
Date Made Active in Reports: 10/22/2021	Last EDR Contact: 01/30/2023
Number of Days to Update: 87	Next Scheduled EDR Contact: 05/15/2023
	Data Release Frequency: Varies

UMTRA: Uranium Mill Tailings Sites

Uranium ore was mined by private companies for federal government use in national defense programs. When the mills shut down, large piles of the sand-like material (mill tailings) remain after uranium has been extracted from the ore. Levels of human exposure to radioactive materials from the piles are low; however, in some cases tailings were used as construction materials before the potential health hazards of the tailings were recognized.

Date of Government Version: 08/30/2019	Source: Department of Energy
Date Data Arrived at EDR: 11/15/2019	Telephone: 505-845-0011
Date Made Active in Reports: 01/28/2020	Last EDR Contact: 02/13/2023
Number of Days to Update: 74	Next Scheduled EDR Contact: 05/29/2023
	Data Release Frequency: Varies

LEAD SMELTER 1: Lead Smelter Sites

A listing of former lead smelter site locations.

Date of Government Version: 01/25/2023	Source: Environmental Protection Agency
Date Data Arrived at EDR: 02/02/2023	Telephone: 703-603-8787
Date Made Active in Reports: 02/28/2023	Last EDR Contact: 04/03/2023
Number of Days to Update: 26	Next Scheduled EDR Contact: 07/10/2023
	Data Release Frequency: Varies

LEAD SMELTER 2: Lead Smelter Sites

A list of several hundred sites in the U.S. where secondary lead smelting was done from 1931 and 1964. These sites may pose a threat to public health through ingestion or inhalation of contaminated soil or dust

Date of Government Version: 04/05/2001	Source: American Journal of Public Health
Date Data Arrived at EDR: 10/27/2010	Telephone: 703-305-6451
Date Made Active in Reports: 12/02/2010	Last EDR Contact: 12/02/2009
Number of Days to Update: 36	Next Scheduled EDR Contact: N/A
	Data Release Frequency: No Update Planned

US AIRS (AFS): Aerometric Information Retrieval System Facility Subsystem (AFS)

The database is a sub-system of Aerometric Information Retrieval System (AIRS). AFS contains compliance data on air pollution point sources regulated by the U.S. EPA and/or state and local air regulatory agencies. This information comes from source reports by various stationary sources of air pollution, such as electric power plants, steel mills, factories, and universities, and provides information about the air pollutants they produce. Action, air program, air program pollutant, and general level plant data. It is used to track emissions and compliance data from industrial plants.

GOVERNMENT RECORDS SEARCHED / DATA CURRENCY TRACKING

Date of Government Version: 10/12/2016
Date Data Arrived at EDR: 10/26/2016
Date Made Active in Reports: 02/03/2017
Number of Days to Update: 100

Source: EPA
Telephone: 202-564-2496
Last EDR Contact: 09/26/2017
Next Scheduled EDR Contact: 01/08/2018
Data Release Frequency: Annually

US AIRS MINOR: Air Facility System Data A listing of minor source facilities.

Date of Government Version: 10/12/2016
Date Data Arrived at EDR: 10/26/2016
Date Made Active in Reports: 02/03/2017
Number of Days to Update: 100

Source: EPA
Telephone: 202-564-2496
Last EDR Contact: 09/26/2017
Next Scheduled EDR Contact: 01/08/2018
Data Release Frequency: Annually

US MINES: Mines Master Index File

Contains all mine identification numbers issued for mines active or opened since 1971. The data also includes violation information.

Date of Government Version: 11/07/2022
Date Data Arrived at EDR: 11/17/2022
Date Made Active in Reports: 02/10/2023
Number of Days to Update: 85

Source: Department of Labor, Mine Safety and Health Administration
Telephone: 303-231-5959
Last EDR Contact: 02/22/2023
Next Scheduled EDR Contact: 06/05/2023
Data Release Frequency: Semi-Annually

MINES VIOLATIONS: MSHA Violation Assessment Data

Mines violation and assessment information. Department of Labor, Mine Safety & Health Administration.

Date of Government Version: 02/27/2023
Date Data Arrived at EDR: 03/01/2023
Date Made Active in Reports: 03/24/2023
Number of Days to Update: 23

Source: DOL, Mine Safety & Health Admi
Telephone: 202-693-9424
Last EDR Contact: 04/04/2023
Next Scheduled EDR Contact: 06/12/2023
Data Release Frequency: Quarterly

US MINES 2: Ferrous and Nonferrous Metal Mines Database Listing

This map layer includes ferrous (ferrous metal mines are facilities that extract ferrous metals, such as iron ore or molybdenum) and nonferrous (Nonferrous metal mines are facilities that extract nonferrous metals, such as gold, silver, copper, zinc, and lead) metal mines in the United States.

Date of Government Version: 05/06/2020
Date Data Arrived at EDR: 05/27/2020
Date Made Active in Reports: 08/13/2020
Number of Days to Update: 78

Source: USGS
Telephone: 703-648-7709
Last EDR Contact: 02/24/2023
Next Scheduled EDR Contact: 06/05/2023
Data Release Frequency: Varies

US MINES 3: Active Mines & Mineral Plants Database Listing

Active Mines and Mineral Processing Plant operations for commodities monitored by the Minerals Information Team of the USGS.

Date of Government Version: 04/14/2011
Date Data Arrived at EDR: 06/08/2011
Date Made Active in Reports: 09/13/2011
Number of Days to Update: 97

Source: USGS
Telephone: 703-648-7709
Last EDR Contact: 02/24/2023
Next Scheduled EDR Contact: 06/05/2023
Data Release Frequency: Varies

ABANDONED MINES: Abandoned Mines

An inventory of land and water impacted by past mining (primarily coal mining) is maintained by OSMRE to provide information needed to implement the Surface Mining Control and Reclamation Act of 1977 (SMCRA). The inventory contains information on the location, type, and extent of AML impacts, as well as, information on the cost associated with the reclamation of those problems. The inventory is based upon field surveys by State, Tribal, and OSMRE program officials. It is dynamic to the extent that it is modified as new problems are identified and existing problems are reclaimed.

GOVERNMENT RECORDS SEARCHED / DATA CURRENCY TRACKING

Date of Government Version: 12/20/2022
Date Data Arrived at EDR: 12/20/2022
Date Made Active in Reports: 03/10/2023
Number of Days to Update: 80

Source: Department of Interior
Telephone: 202-208-2609
Last EDR Contact: 03/16/2023
Next Scheduled EDR Contact: 06/19/2023
Data Release Frequency: Quarterly

FINDS: Facility Index System/Facility Registry System

Facility Index System. FINDS contains both facility information and 'pointers' to other sources that contain more detail. EDR includes the following FINDS databases in this report: PCS (Permit Compliance System), AIRS (Aerometric Information Retrieval System), DOCKET (Enforcement Docket used to manage and track information on civil judicial enforcement cases for all environmental statutes), FURS (Federal Underground Injection Control), C-DOCKET (Criminal Docket System used to track criminal enforcement actions for all environmental statutes), FFIS (Federal Facilities Information System), STATE (State Environmental Laws and Statutes), and PADS (PCB Activity Data System).

Date of Government Version: 02/02/2023
Date Data Arrived at EDR: 02/28/2023
Date Made Active in Reports: 03/24/2023
Number of Days to Update: 24

Source: EPA
Telephone: (312) 353-2000
Last EDR Contact: 02/28/2023
Next Scheduled EDR Contact: 06/12/2023
Data Release Frequency: Quarterly

UXO: Unexploded Ordnance Sites

A listing of unexploded ordnance site locations

Date of Government Version: 11/09/2021
Date Data Arrived at EDR: 10/20/2022
Date Made Active in Reports: 01/10/2023
Number of Days to Update: 82

Source: Department of Defense
Telephone: 703-704-1564
Last EDR Contact: 04/06/2023
Next Scheduled EDR Contact: 07/24/2023
Data Release Frequency: Varies

DOCKET HWC: Hazardous Waste Compliance Docket Listing

A complete list of the Federal Agency Hazardous Waste Compliance Docket Facilities.

Date of Government Version: 05/06/2021
Date Data Arrived at EDR: 05/21/2021
Date Made Active in Reports: 08/11/2021
Number of Days to Update: 82

Source: Environmental Protection Agency
Telephone: 202-564-0527
Last EDR Contact: 02/24/2023
Next Scheduled EDR Contact: 06/05/2023
Data Release Frequency: Varies

ECHO: Enforcement & Compliance History Information

ECHO provides integrated compliance and enforcement information for about 800,000 regulated facilities nationwide.

Date of Government Version: 01/01/2023
Date Data Arrived at EDR: 01/04/2023
Date Made Active in Reports: 04/03/2023
Number of Days to Update: 89

Source: Environmental Protection Agency
Telephone: 202-564-2280
Last EDR Contact: 03/31/2023
Next Scheduled EDR Contact: 07/17/2023
Data Release Frequency: Quarterly

FUELS PROGRAM: EPA Fuels Program Registered Listing

This listing includes facilities that are registered under the Part 80 (Code of Federal Regulations) EPA Fuels Programs. All companies now are required to submit new and updated registrations.

Date of Government Version: 11/10/2022
Date Data Arrived at EDR: 11/10/2022
Date Made Active in Reports: 02/09/2023
Number of Days to Update: 91

Source: EPA
Telephone: 800-385-6164
Last EDR Contact: 02/14/2023
Next Scheduled EDR Contact: 05/29/2023
Data Release Frequency: Quarterly

PFAS NPL: Superfund Sites with PFAS Detections Information

EPA's Office of Land and Emergency Management and EPA Regional Offices maintain data describing what is known about site investigations, contamination, and remedial actions under the Comprehensive Environmental Response, Compensation, and Liability Act (CERCLA) where PFAS is present in the environment.

GOVERNMENT RECORDS SEARCHED / DATA CURRENCY TRACKING

Date of Government Version: 02/23/2022
Date Data Arrived at EDR: 07/08/2022
Date Made Active in Reports: 11/08/2022
Number of Days to Update: 123

Source: Environmental Protection Agency
Telephone: 703-603-8895
Last EDR Contact: 04/04/2023
Next Scheduled EDR Contact: 07/17/2023
Data Release Frequency: Varies

PFAS FEDERAL SITES: Federal Sites PFAS Information

Several federal entities, such as the federal Superfund program, Department of Defense, National Aeronautics and Space Administration, Department of Transportation, and Department of Energy provided information for sites with known or suspected detections at federal facilities.

Date of Government Version: 03/30/2023
Date Data Arrived at EDR: 03/30/2023
Date Made Active in Reports: 04/07/2023
Number of Days to Update: 8

Source: Environmental Protection Agency
Telephone: 202-272-0167
Last EDR Contact: 03/30/2023
Next Scheduled EDR Contact: 07/17/2023
Data Release Frequency: Varies

PFAS TSCA: PFAS Manufacture and Imports Information

EPA issued the Chemical Data Reporting (CDR) Rule under the Toxic Substances Control Act (TSCA) and requires chemical manufacturers and facilities that manufacture or import chemical substances to report data to EPA. EPA publishes non-confidential business information (non-CBI) and includes descriptive information about each site, corporate parent, production volume, other manufacturing information, and processing and use information.

Date of Government Version: 01/03/2022
Date Data Arrived at EDR: 03/31/2022
Date Made Active in Reports: 11/08/2022
Number of Days to Update: 222

Source: Environmental Protection Agency
Telephone: 202-272-0167
Last EDR Contact: 03/30/2023
Next Scheduled EDR Contact: 07/17/2023
Data Release Frequency: Varies

PFAS RCRA MANIFEST: PFAS Transfers Identified In the RCRA Database Listing

To work around the lack of PFAS waste codes in the RCRA database, EPA developed the PFAS Transfers dataset by mining e-Manifest records containing at least one of these common PFAS keywords: PFAS, PFOA, PFOS, PERFL, AFFF, GENX, GEN-X (plus the VT waste codes). These keywords were searched for in the following text fields: Manifest handling instructions (MANIFEST_HANDLING_INSTR), Non-hazardous waste description (NON_HAZ_WASTE_DESCRIPTION), DOT printed information (DOT_PRINTED_INFORMATION), Waste line handling instructions (WASTE_LINE_HANDLING_INSTR), Waste residue comments (WASTE_RESIDUE_COMMENTS).

Date of Government Version: 01/03/2022
Date Data Arrived at EDR: 03/31/2022
Date Made Active in Reports: 11/08/2022
Number of Days to Update: 222

Source: Environmental Protection Agency
Telephone: 202-272-0167
Last EDR Contact: 03/30/2023
Next Scheduled EDR Contact: 07/17/2023
Data Release Frequency: Varies

PFAS ATSDR: PFAS Contamination Site Location Listing

PFAS contamination site locations from the Department of Health & Human Services, Center for Disease Control & Prevention. ATSDR is involved at a number of PFAS-related sites, either directly or through assisting state and federal partners. As of now, most sites are related to drinking water contamination connected with PFAS production facilities or fire training areas where aqueous film-forming firefighting foam (AFFF) was regularly used.

Date of Government Version: 06/24/2020
Date Data Arrived at EDR: 03/17/2021
Date Made Active in Reports: 11/08/2022
Number of Days to Update: 601

Source: Department of Health & Human Services
Telephone: 202-741-5770
Last EDR Contact: 01/23/2023
Next Scheduled EDR Contact: 05/08/2023
Data Release Frequency: Varies

PFAS WQP: Ambient Environmental Sampling for PFAS

The Water Quality Portal (WQP) is a part of a modernized repository storing ambient sampling data for all environmental media and tissue samples. A wide range of federal, state, tribal and local governments, academic and non-governmental organizations and individuals submit project details and sampling results to this public repository. The information is commonly used for research and assessments of environmental quality.

GOVERNMENT RECORDS SEARCHED / DATA CURRENCY TRACKING

Date of Government Version: 01/03/2022
Date Data Arrived at EDR: 03/31/2022
Date Made Active in Reports: 11/08/2022
Number of Days to Update: 222

Source: Environmental Protection Agency
Telephone: 202-272-0167
Last EDR Contact: 03/30/2023
Next Scheduled EDR Contact: 07/17/2023
Data Release Frequency: Varies

PFAS NPDES: Clean Water Act Discharge Monitoring Information

Any discharger of pollutants to waters of the United States from a point source must have a National Pollutant Discharge Elimination System (NPDES) permit. The process for obtaining limits involves the regulated entity (permittee) disclosing releases in a NPDES permit application and the permitting authority (typically the state but sometimes EPA) deciding whether to require monitoring or monitoring with limits.

Date of Government Version: 03/30/2023
Date Data Arrived at EDR: 03/30/2023
Date Made Active in Reports: 04/07/2023
Number of Days to Update: 8

Source: Environmental Protection Agency
Telephone: 202-272-0167
Last EDR Contact: 03/30/2023
Next Scheduled EDR Contact: 07/17/2023
Data Release Frequency: Varies

PFAS ECHO: Facilities in Industries that May Be Handling PFAS Listing

Regulators and the public have expressed interest in knowing which regulated entities may be using PFAS. EPA has developed a dataset from various sources that show which industries may be handling PFAS. Approximately 120,000 facilities subject to federal environmental programs have operated or currently operate in industry sectors with processes that may involve handling and/or release of PFAS.

Date of Government Version: 03/30/2023
Date Data Arrived at EDR: 03/30/2023
Date Made Active in Reports: 04/03/2023
Number of Days to Update: 4

Source: Environmental Protection Agency
Telephone: 202-272-0167
Last EDR Contact: 03/30/2023
Next Scheduled EDR Contact: 07/17/2023
Data Release Frequency: Varies

PFAS ECHO FIRE TRAINING: Facilities in Industries that May Be Handling PFAS Listing

A list of fire training sites was added to the Industry Sectors dataset using a keyword search on the permitted facilities name to identify sites where fire-fighting foam may have been used in training exercises. Additionally, you may view an example spreadsheet of the subset of fire training facility data, as well as the keywords used in selecting or deselecting a facility for the subset. as well as the keywords used in selecting or deselecting a facility for the subset. These keywords were tested to maximize accuracy in selecting facilities that may use fire-fighting foam in training exercises, however, due to the lack of a required reporting field in the data systems for designating fire training sites, this methodology may not identify all fire training sites or may potentially misidentify them.

Date of Government Version: 03/30/2023
Date Data Arrived at EDR: 03/30/2023
Date Made Active in Reports: 04/03/2023
Number of Days to Update: 4

Source: Environmental Protection Agency
Telephone: 202-272-0167
Last EDR Contact: 03/30/2023
Next Scheduled EDR Contact: 07/17/2023
Data Release Frequency: Varies

PFAS PART 139 AIRPORT: All Certified Part 139 Airports PFAS Information Listing

Since July 1, 2006, all certified part 139 airports are required to have fire-fighting foam onsite that meet military specifications (MIL-F-24385) (14 CFR 139.317). To date, these military specification fire-fighting foams are fluorinated and have been historically used for training and extinguishing. The 2018 FAA Reauthorization Act has a provision stating that no later than October 2021, FAA shall not require the use of fluorinated AFFF. This provision does not prohibit the use of fluorinated AFFF at Part 139 civilian airports; it only prohibits FAA from mandating its use. The Federal Aviation Administration's document AC 150/5210-6D - Aircraft Fire Extinguishing Agents provides guidance on Aircraft Fire Extinguishing Agents, which includes Aqueous Film Forming Foam (AFFF).

Date of Government Version: 03/30/2023
Date Data Arrived at EDR: 03/30/2023
Date Made Active in Reports: 04/03/2023
Number of Days to Update: 4

Source: Environmental Protection Agency
Telephone: 202-272-0167
Last EDR Contact: 03/30/2023
Next Scheduled EDR Contact: 07/17/2023
Data Release Frequency: Varies

GOVERNMENT RECORDS SEARCHED / DATA CURRENCY TRACKING

AQUEOUS FOAM NRC: Aqueous Foam Related Incidents Listing

The National Response Center (NRC) serves as an emergency call center that fields initial reports for pollution and railroad incidents and forwards that information to appropriate federal/state agencies for response. The spreadsheets posted to the NRC website contain initial incident data that has not been validated or investigated by a federal/state response agency. Response center calls from 1990 to the most recent complete calendar year where there was indication of Aqueous Film Forming Foam (AFFF) usage are included in this dataset. NRC calls may reference AFFF usage in the ?Material Involved? or ?Incident Description? fields.

Date of Government Version: 01/02/2023	Source: Environmental Protection Agency
Date Data Arrived at EDR: 01/05/2023	Telephone: 202-272-0167
Date Made Active in Reports: 04/03/2023	Last EDR Contact: 03/30/2023
Number of Days to Update: 88	Next Scheduled EDR Contact: 07/17/2023
	Data Release Frequency: Varies

PFAS: PFAS Contamination Site Location Listing

A listing of PGAS contaminated sites included in the Bureau for Remediation and Redevelopment Tracking System (BRRTS) database.

Date of Government Version: 12/08/2022	Source: Department of Natural Resources
Date Data Arrived at EDR: 12/22/2022	Telephone: 608-264-6125
Date Made Active in Reports: 03/20/2023	Last EDR Contact: 03/29/2023
Number of Days to Update: 88	Next Scheduled EDR Contact: 07/10/2023
	Data Release Frequency: Quarterly

AIRS: Air Permit Program Listing

A listing of permits issued by the Air Permit Program.

Date of Government Version: 10/05/2022	Source: Department of Natural Resources
Date Data Arrived at EDR: 10/06/2022	Telephone: 608-266-2621
Date Made Active in Reports: 12/27/2022	Last EDR Contact: 03/29/2023
Number of Days to Update: 82	Next Scheduled EDR Contact: 07/24/2023
	Data Release Frequency: Annually

ASBESTOS: Asbestos Notification Listing

Asbestos sites

Date of Government Version: 11/17/2022	Source: Department of Natural Resources
Date Data Arrived at EDR: 11/21/2022	Telephone: 608-267-7542
Date Made Active in Reports: 02/02/2023	Last EDR Contact: 02/16/2023
Number of Days to Update: 73	Next Scheduled EDR Contact: 06/05/2023
	Data Release Frequency: Varies

BRRTS: Bureau of Remediation & Redevelopment Tracking System

BRRTS is a tracking system of contaminated sites. It holds key information for finding out more about a site or an activity. Activity types included are: Abandoned Container - An abandoned container with potentially hazardous contents recovered from a site. No discharge to the environment occurs. If the container did release a hazardous substance, a spill would be associated with the site. Superfund - is a federal program created by Congress in 1980 to finance cleanup of the nation's worst hazardous waste sites. VPLE - Voluntary Property Liability Exemptions apply to sites in which a property owner conducts an environmental investigation and cleanup of an entire property and then receives limits on their future liability. General Property - Environmental actions which apply to the property as a whole, rather than a specific source of contamination, such as the LUST or environmental repair site. Examples would be off-site letters, municipal liability clarification letters, lease letters, voluntary party liability exemption actions, and general liability clarification letters.

Date of Government Version: 09/01/2022	Source: Department of Natural Resources
Date Data Arrived at EDR: 09/28/2022	Telephone: 608-261-6422
Date Made Active in Reports: 10/27/2022	Last EDR Contact: 03/17/2023
Number of Days to Update: 29	Next Scheduled EDR Contact: 07/10/2023
	Data Release Frequency: Quarterly

GOVERNMENT RECORDS SEARCHED / DATA CURRENCY TRACKING

COAL ASH: Coal Ash Disposal Site Listing

A listing of coal combustion monofills.

Date of Government Version: 03/20/2020
Date Data Arrived at EDR: 04/01/2020
Date Made Active in Reports: 06/19/2020
Number of Days to Update: 79

Source: Department of Natural Resources
Telephone: 608-267-3538
Last EDR Contact: 03/20/2023
Next Scheduled EDR Contact: 07/03/2023
Data Release Frequency: Varies

DRYCLEANERS: Five Star Recognition Program Sites

Drycleaning facilities enrolled in the Five Star Recognition Program. The primary focus of the Five Star program is to encourage reductions in the use and emissions of perchloroethylene (perc), a common but potentially hazardous drycleaning solvent. Participating cleaners pursue recycling opportunities, spill prevention strategies, more efficient solvent use, and more wet cleaning to reduce their perc consumption.

Date of Government Version: 12/05/2022
Date Data Arrived at EDR: 12/06/2022
Date Made Active in Reports: 02/27/2023
Number of Days to Update: 83

Source: Department of Natural Resources
Telephone: 608-267-3125
Last EDR Contact: 03/08/2023
Next Scheduled EDR Contact: 06/19/2023
Data Release Frequency: No Update Planned

Financial Assurance 1: Financial Assurance Information Listing

Financial Assurance information.

Date of Government Version: 11/09/2022
Date Data Arrived at EDR: 11/09/2022
Date Made Active in Reports: 12/09/2022
Number of Days to Update: 30

Source: Department of Natural Resources
Telephone: 608-266-6965
Last EDR Contact: 02/13/2023
Next Scheduled EDR Contact: 05/29/2023
Data Release Frequency: Varies

Financial Assurance 2: Financial Assurance Information Listing

Information for underground storage tanks. Financial assurance is intended to ensure that resources are available to pay for the cost of closure, post-closure care, and corrective measures if the owner or operator of a regulated facility is unable or unwilling to pay.

Date of Government Version: 12/14/2022
Date Data Arrived at EDR: 12/14/2022
Date Made Active in Reports: 01/04/2023
Number of Days to Update: 21

Source: Department of Agriculture, Trade & Consumer Protection
Telephone: 608-266-0956
Last EDR Contact: 03/13/2023
Next Scheduled EDR Contact: 06/26/2023
Data Release Frequency: No Update Planned

Financial Assurance 3: Financial Assurance Information Listing

Financial assurance information listing for hazardous waste facilities.

Date of Government Version: 11/09/2022
Date Data Arrived at EDR: 11/09/2022
Date Made Active in Reports: 12/09/2022
Number of Days to Update: 30

Source: Department of Natural Resources
Telephone: 608-266-1486
Last EDR Contact: 02/13/2023
Next Scheduled EDR Contact: 05/29/2023
Data Release Frequency: Annually

LEAD: Lead Inspection Data

Lead inspection information.

Date of Government Version: 12/07/2022
Date Data Arrived at EDR: 12/15/2022
Date Made Active in Reports: 03/09/2023
Number of Days to Update: 84

Source: Department of Health & Family Services
Telephone: 608-267-0473
Last EDR Contact: 03/13/2023
Next Scheduled EDR Contact: 06/26/2023
Data Release Frequency: Annually

GOVERNMENT RECORDS SEARCHED / DATA CURRENCY TRACKING

LEAD CERT: Lead Safe Housing Registry

A listing of Wisconsin properties that have been or currently are in our Lead-Free/Lead-Safe Property Registry.

Date of Government Version: 02/15/2022
Date Data Arrived at EDR: 02/28/2022
Date Made Active in Reports: 05/26/2022
Number of Days to Update: 87

Source: Department of Environmental & Occupation
Telephone: 608-267-0928
Last EDR Contact: 03/03/2023
Next Scheduled EDR Contact: 06/12/2023
Data Release Frequency: Varies

WI MANIFEST: Manifest Information

Hazardous waste manifest information.

Date of Government Version: 05/31/2018
Date Data Arrived at EDR: 06/19/2019
Date Made Active in Reports: 09/03/2019
Number of Days to Update: 76

Source: Department of Natural Resources
Telephone: N/A
Last EDR Contact: 03/06/2023
Next Scheduled EDR Contact: 06/19/2023
Data Release Frequency: Annually

NPDES: NPDES Permit Listing

A listing of stormwater permit industrial facilities.

Date of Government Version: 10/11/2022
Date Data Arrived at EDR: 11/14/2022
Date Made Active in Reports: 02/02/2023
Number of Days to Update: 80

Source: Department of Natural Resources
Telephone: 608-264-8971
Last EDR Contact: 02/15/2023
Next Scheduled EDR Contact: 05/29/2023
Data Release Frequency: Quarterly

TIER 2: Tier 2 Facility Listing

A listing of facilities which store or manufacture hazardous materials that submit a chemical inventory report.

Date of Government Version: 12/31/2021
Date Data Arrived at EDR: 08/10/2022
Date Made Active in Reports: 08/11/2022
Number of Days to Update: 1

Source: Department of Natural Resources
Telephone: 608-242-3225
Last EDR Contact: 02/02/2023
Next Scheduled EDR Contact: 05/22/2023
Data Release Frequency: Varies

WRRSER: Wisconsin Remedial Response Site Evaluation Report

The WRRSER provides information about location, status, and priority of sites or facilities in the state which are known to cause or have a high potential to cause environmental pollution.

Date of Government Version: 10/01/1995
Date Data Arrived at EDR: 01/02/1996
Date Made Active in Reports: 02/01/1996
Number of Days to Update: 30

Source: Department of Natural Resources
Telephone: 608-261-6422
Last EDR Contact: 09/23/2016
Next Scheduled EDR Contact: 01/09/2017
Data Release Frequency: No Update Planned

PCS: Permit Compliance System

PCS is a computerized management information system that contains data on National Pollutant Discharge Elimination System (NPDES) permit holding facilities. PCS tracks the permit, compliance, and enforcement status of NPDES facilities.

Date of Government Version: 07/14/2011
Date Data Arrived at EDR: 08/05/2011
Date Made Active in Reports: 09/29/2011
Number of Days to Update: 55

Source: EPA, Office of Water
Telephone: 202-564-2496
Last EDR Contact: 03/30/2023
Next Scheduled EDR Contact: 07/17/2023
Data Release Frequency: Semi-Annually

PCS INACTIVE: Listing of Inactive PCS Permits

An inactive permit is a facility that has shut down or is no longer discharging.

GOVERNMENT RECORDS SEARCHED / DATA CURRENCY TRACKING

Date of Government Version: 11/05/2014
Date Data Arrived at EDR: 01/06/2015
Date Made Active in Reports: 05/06/2015
Number of Days to Update: 120

Source: EPA
Telephone: 202-564-2496
Last EDR Contact: 03/30/2023
Next Scheduled EDR Contact: 07/17/2023
Data Release Frequency: Semi-Annually

MINES MRDS: Mineral Resources Data System Mineral Resources Data System

Date of Government Version: 08/23/2022
Date Data Arrived at EDR: 11/22/2022
Date Made Active in Reports: 02/28/2023
Number of Days to Update: 98

Source: USGS
Telephone: 703-648-6533
Last EDR Contact: 02/24/2023
Next Scheduled EDR Contact: 06/05/2023
Data Release Frequency: Varies

PFAS TRIS: List of PFAS Added to the TRI

Section 7321 of the National Defense Authorization Act for Fiscal Year 2020 (NDAA) immediately added certain per- and polyfluoroalkyl substances (PFAS) to the list of chemicals covered by the Toxics Release Inventory (TRI) under Section 313 of the Emergency Planning and Community Right-to-Know Act (EPCRA) and provided a framework for additional PFAS to be added to TRI on an annual basis.

Date of Government Version: 03/07/2023
Date Data Arrived at EDR: 03/07/2023
Date Made Active in Reports: 03/24/2023
Number of Days to Update: 17

Source: Environmental Protection Agency
Telephone: 202-566-0250
Last EDR Contact: 03/30/2023
Next Scheduled EDR Contact: 07/17/2023
Data Release Frequency: Varies

PCS ENF: Enforcement data

No description is available for this data

Date of Government Version: 12/31/2014
Date Data Arrived at EDR: 02/05/2015
Date Made Active in Reports: 03/06/2015
Number of Days to Update: 29

Source: EPA
Telephone: 202-564-2497
Last EDR Contact: 03/30/2023
Next Scheduled EDR Contact: 07/17/2023
Data Release Frequency: Varies

EDR HIGH RISK HISTORICAL RECORDS

EDR Exclusive Records

EDR MGP: EDR Proprietary Manufactured Gas Plants

The EDR Proprietary Manufactured Gas Plant Database includes records of coal gas plants (manufactured gas plants) compiled by EDR's researchers. Manufactured gas sites were used in the United States from the 1800's to 1950's to produce a gas that could be distributed and used as fuel. These plants used whale oil, rosin, coal, or a mixture of coal, oil, and water that also produced a significant amount of waste. Many of the byproducts of the gas production, such as coal tar (oily waste containing volatile and non-volatile chemicals), sludges, oils and other compounds are potentially hazardous to human health and the environment. The byproduct from this process was frequently disposed of directly at the plant site and can remain or spread slowly, serving as a continuous source of soil and groundwater contamination.

Date of Government Version: N/A
Date Data Arrived at EDR: N/A
Date Made Active in Reports: N/A
Number of Days to Update: N/A

Source: EDR, Inc.
Telephone: N/A
Last EDR Contact: N/A
Next Scheduled EDR Contact: N/A
Data Release Frequency: No Update Planned

EDR Hist Auto: EDR Exclusive Historical Auto Stations

EDR has searched selected national collections of business directories and has collected listings of potential gas station/filling station/service station sites that were available to EDR researchers. EDR's review was limited to those categories of sources that might, in EDR's opinion, include gas station/filling station/service station establishments. The categories reviewed included, but were not limited to gas, gas station, gasoline station, filling station, auto, automobile repair, auto service station, service station, etc. This database falls within a category of information EDR classifies as "High Risk Historical Records", or HRHR. EDR's HRHR effort presents unique and sometimes proprietary data about past sites and operations that typically create environmental concerns, but may not show up in current government records searches.

GOVERNMENT RECORDS SEARCHED / DATA CURRENCY TRACKING

Date of Government Version: N/A
Date Data Arrived at EDR: N/A
Date Made Active in Reports: N/A
Number of Days to Update: N/A

Source: EDR, Inc.
Telephone: N/A
Last EDR Contact: N/A
Next Scheduled EDR Contact: N/A
Data Release Frequency: Varies

EDR Hist Cleaner: EDR Exclusive Historical Cleaners

EDR has searched selected national collections of business directories and has collected listings of potential dry cleaner sites that were available to EDR researchers. EDR's review was limited to those categories of sources that might, in EDR's opinion, include dry cleaning establishments. The categories reviewed included, but were not limited to dry cleaners, cleaners, laundry, laundromat, cleaning/laundry, wash & dry etc. This database falls within a category of information EDR classifies as "High Risk Historical Records", or HRHR. EDR's HRHR effort presents unique and sometimes proprietary data about past sites and operations that typically create environmental concerns, but may not show up in current government records searches.

Date of Government Version: N/A
Date Data Arrived at EDR: N/A
Date Made Active in Reports: N/A
Number of Days to Update: N/A

Source: EDR, Inc.
Telephone: N/A
Last EDR Contact: N/A
Next Scheduled EDR Contact: N/A
Data Release Frequency: Varies

EDR RECOVERED GOVERNMENT ARCHIVES

Exclusive Recovered Govt. Archives

RGA LF: Recovered Government Archive Solid Waste Facilities List

The EDR Recovered Government Archive Landfill database provides a list of landfills derived from historical databases and includes many records that no longer appear in current government lists. Compiled from Records formerly available from the Department of Natural Resources in Wisconsin.

Date of Government Version: N/A
Date Data Arrived at EDR: 07/01/2013
Date Made Active in Reports: 01/13/2014
Number of Days to Update: 196

Source: Department of Natural Resources
Telephone: N/A
Last EDR Contact: 06/01/2012
Next Scheduled EDR Contact: N/A
Data Release Frequency: Varies

RGA LUST: Recovered Government Archive Leaking Underground Storage Tank

The EDR Recovered Government Archive Leaking Underground Storage Tank database provides a list of LUST incidents derived from historical databases and includes many records that no longer appear in current government lists. Compiled from Records formerly available from the Department of Natural Resources in Wisconsin.

Date of Government Version: N/A
Date Data Arrived at EDR: 07/01/2013
Date Made Active in Reports: 12/27/2013
Number of Days to Update: 179

Source: Department of Natural Resources
Telephone: N/A
Last EDR Contact: 06/01/2012
Next Scheduled EDR Contact: N/A
Data Release Frequency: Varies

COUNTY RECORDS

MILWAUKEE COUNTY:

BROWNFIELDS 2: List of Tax Delinquent Brownfields

Current owners of these sites have not paid their property taxes for one or more years. Based on at least an initial screening of these properties (including a historical land use check and a site visit), the City has decided not to foreclose because of potential environmental contamination. However, the City (using State Statute 75.106) may begin foreclosure, and then assign the foreclosure judgment to a new party that will remediate and redevelop the site. Testing may demonstrate that the site is clean or needs limited environmental clean-up.

Date of Government Version: 09/30/2022
Date Data Arrived at EDR: 10/26/2022
Date Made Active in Reports: 01/13/2023
Number of Days to Update: 79

Source: Redevelopment Authority of the City of Milwaukee
Telephone: 414-286-5642
Last EDR Contact: 01/25/2023
Next Scheduled EDR Contact: 05/08/2023
Data Release Frequency: Semi-Annually

GOVERNMENT RECORDS SEARCHED / DATA CURRENCY TRACKING

OTHER DATABASE(S)

Depending on the geographic area covered by this report, the data provided in these specialty databases may or may not be complete. For example, the existence of wetlands information data in a specific report does not mean that all wetlands in the area covered by the report are included. Moreover, the absence of any reported wetlands information does not necessarily mean that wetlands do not exist in the area covered by the report.

CT MANIFEST: Hazardous Waste Manifest Data

Facility and manifest data. Manifest is a document that lists and tracks hazardous waste from the generator through transporters to a tsd facility.

Date of Government Version: 11/16/2022	Source: Department of Energy & Environmental Protection
Date Data Arrived at EDR: 11/16/2022	Telephone: 860-424-3375
Date Made Active in Reports: 02/06/2023	Last EDR Contact: 02/10/2023
Number of Days to Update: 82	Next Scheduled EDR Contact: 05/22/2023
	Data Release Frequency: No Update Planned

NJ MANIFEST: Manifest Information

Hazardous waste manifest information.

Date of Government Version: 12/31/2018	Source: Department of Environmental Protection
Date Data Arrived at EDR: 04/10/2019	Telephone: N/A
Date Made Active in Reports: 05/16/2019	Last EDR Contact: 03/30/2023
Number of Days to Update: 36	Next Scheduled EDR Contact: 07/17/2023
	Data Release Frequency: Annually

NY MANIFEST: Facility and Manifest Data

Manifest is a document that lists and tracks hazardous waste from the generator through transporters to a TSD facility.

Date of Government Version: 01/01/2019	Source: Department of Environmental Conservation
Date Data Arrived at EDR: 10/29/2021	Telephone: 518-402-8651
Date Made Active in Reports: 01/19/2022	Last EDR Contact: 01/27/2023
Number of Days to Update: 82	Next Scheduled EDR Contact: 05/08/2023
	Data Release Frequency: Quarterly

PA MANIFEST: Manifest Information

Hazardous waste manifest information.

Date of Government Version: 06/30/2018	Source: Department of Environmental Protection
Date Data Arrived at EDR: 07/19/2019	Telephone: 717-783-8990
Date Made Active in Reports: 09/10/2019	Last EDR Contact: 04/06/2023
Number of Days to Update: 53	Next Scheduled EDR Contact: 07/24/2023
	Data Release Frequency: Annually

RI MANIFEST: Manifest information

Hazardous waste manifest information

Date of Government Version: 12/31/2020	Source: Department of Environmental Management
Date Data Arrived at EDR: 11/30/2021	Telephone: 401-222-2797
Date Made Active in Reports: 02/18/2022	Last EDR Contact: 02/13/2022
Number of Days to Update: 80	Next Scheduled EDR Contact: 05/29/2023
	Data Release Frequency: Annually

VT MANIFEST: Hazardous Waste Manifest Data

Hazardous waste manifest information.

Date of Government Version: 10/28/2019	Source: Department of Environmental Conservation
Date Data Arrived at EDR: 10/29/2019	Telephone: 802-241-3443
Date Made Active in Reports: 01/09/2020	Last EDR Contact: 04/06/2023
Number of Days to Update: 72	Next Scheduled EDR Contact: 07/24/2023
	Data Release Frequency: Annually

Oil/Gas Pipelines

Source: Endeavor Business Media

Petroleum Bundle (Crude Oil, Refined Products, Petrochemicals, Gas Liquids (LPG/NGL), and Specialty Gases (Miscellaneous)) N = Natural Gas Bundle (Natural Gas, Gas Liquids (LPG/NGL), and Specialty Gases (Miscellaneous)). This map includes information copyrighted by Endeavor Business Media. This information is provided on a best effort basis and Endeavor Business Media does not guarantee its accuracy nor warrant its fitness for any particular purpose. Such information has been reprinted with the permission of Endeavor Business Media.

GOVERNMENT RECORDS SEARCHED / DATA CURRENCY TRACKING

Electric Power Transmission Line Data

Source: Endeavor Business Media

This map includes information copyrighted by Endeavor Business Media. This information is provided on a best effort basis and Endeavor Business Media does not guarantee its accuracy nor warrant its fitness for any particular purpose. Such information has been reprinted with the permission of Endeavor Business Media.

Sensitive Receptors: There are individuals deemed sensitive receptors due to their fragile immune systems and special sensitivity to environmental discharges. These sensitive receptors typically include the elderly, the sick, and children. While the location of all sensitive receptors cannot be determined, EDR indicates those buildings and facilities - schools, daycares, hospitals, medical centers, and nursing homes - where individuals who are sensitive receptors are likely to be located.

AHA Hospitals:

Source: American Hospital Association, Inc.

Telephone: 312-280-5991

The database includes a listing of hospitals based on the American Hospital Association's annual survey of hospitals.

Medical Centers: Provider of Services Listing

Source: Centers for Medicare & Medicaid Services

Telephone: 410-786-3000

A listing of hospitals with Medicare provider number, produced by Centers of Medicare & Medicaid Services, a federal agency within the U.S. Department of Health and Human Services.

Nursing Homes

Source: National Institutes of Health

Telephone: 301-594-6248

Information on Medicare and Medicaid certified nursing homes in the United States.

Public Schools

Source: National Center for Education Statistics

Telephone: 202-502-7300

The National Center for Education Statistics' primary database on elementary and secondary public education in the United States. It is a comprehensive, annual, national statistical database of all public elementary and secondary schools and school districts, which contains data that are comparable across all states.

Private Schools

Source: National Center for Education Statistics

Telephone: 202-502-7300

The National Center for Education Statistics' primary database on private school locations in the United States.

Daycare Centers: Day Care Directory

Source: Department of Health & Family Services

Telephone: 608-266-9314

Flood Zone Data: This data was obtained from the Federal Emergency Management Agency (FEMA). It depicts 100-year and 500-year flood zones as defined by FEMA. It includes the National Flood Hazard Layer (NFHL) which incorporates Flood Insurance Rate Map (FIRM) data and Q3 data from FEMA in areas not covered by NFHL.

Source: FEMA

Telephone: 877-336-2627

Date of Government Version: 2003, 2015

NWI: National Wetlands Inventory. This data, available in select counties across the country, was obtained by EDR in 2002, 2005, 2010 and 2015 from the U.S. Fish and Wildlife Service.

Current USGS 7.5 Minute Topographic Map

Source: U.S. Geological Survey

GOVERNMENT RECORDS SEARCHED / DATA CURRENCY TRACKING

STREET AND ADDRESS INFORMATION

© 2015 TomTom North America, Inc. All rights reserved. This material is proprietary and the subject of copyright protection and other intellectual property rights owned by or licensed to Tele Atlas North America, Inc. The use of this material is subject to the terms of a license agreement. You will be held liable for any unauthorized copying or disclosure of this material.

Tank Search Public Access

Number of matching records: 5

4/12/2023 1:05 PM

Tank Type	Tank ID	Facility ID	Street Address	Tank Status	Tank Contents	Tank Size (Gal)	Facility Owner
County: Wood County, FDID: 7113							
Aboveground Storage Tank	13064	435519	2611 E 29th St	In Use	Diesel	500	UW System Environment Health & Safety
Aboveground Storage Tank	13802	435519	2611 E 29th St	In Use	Unleaded Gasoline	500	UW System Environment Health & Safety
Underground Storage Tank	43094	435519	2611 E 29th St	Closed/Removed	Fuel Oil	400	UW System Environment Health & Safety
Underground Storage Tank	43666	435519	2611 E 29th St	Closed/Removed	Fuel Oil	500	UW System Environment Health & Safety
Underground Storage Tank	44419	435519	2611 E 29th St	Closed/Removed	Leaded Gasoline	500	UW System Environment Health & Safety

USTs are registered as having been closed/removed in either May 1990 or April 1992.